

PART - I

STATE

Figures at a Glance

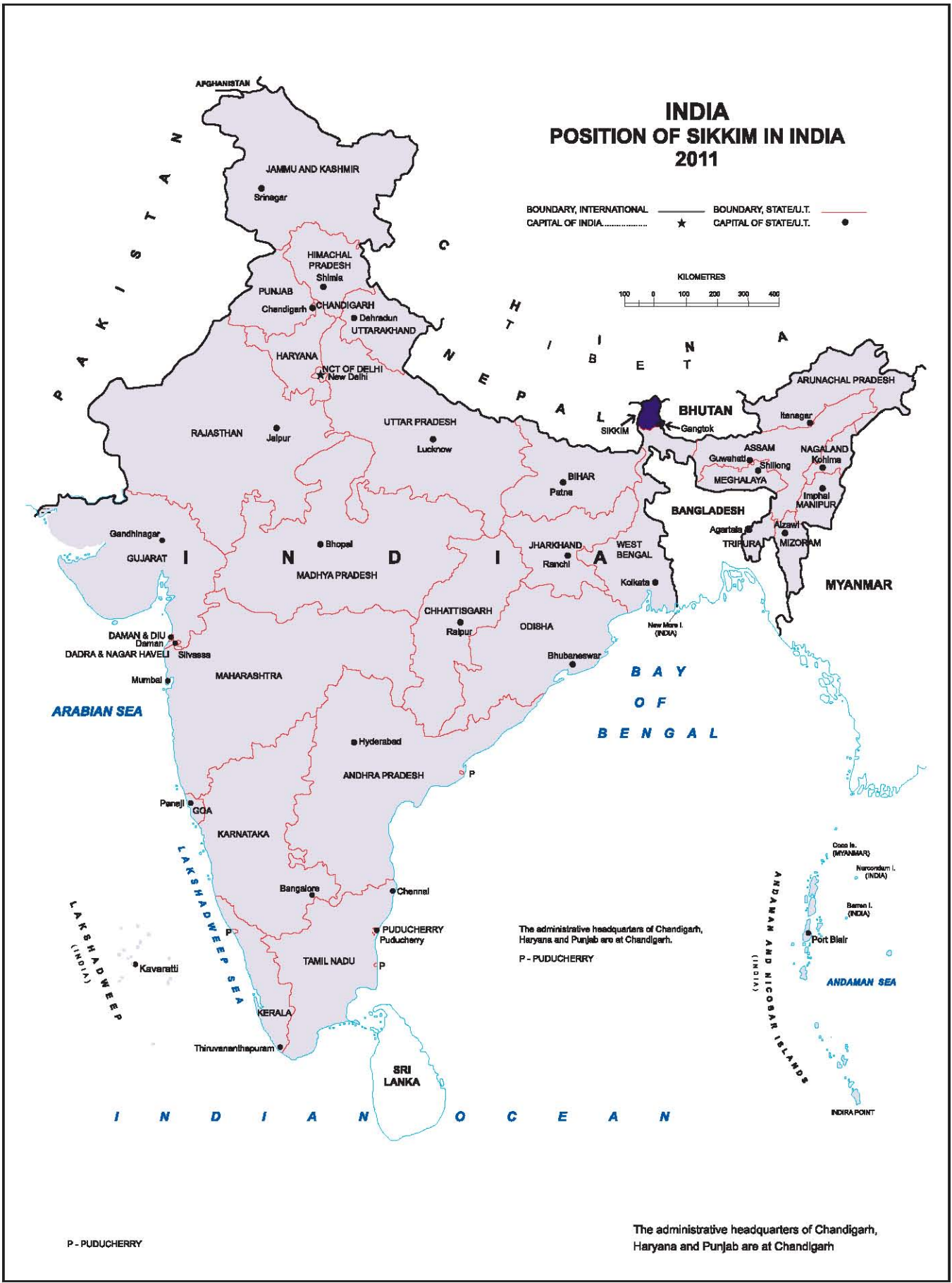
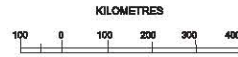
<i>Year</i>	<i>Area (in Sq. Km.)</i>	<i>District (No.)</i>	<i>Sub-district (No.)</i>	<i>Village (No.)</i>	<i>Town (No.)</i>
2001	7096	4	9	452	9
2011	7096	4	9	451	9

INDIA

POSITION OF SIKKIM IN INDIA

2011

BOUNDARY, INTERNATIONAL ——— BOUNDARY, STATE/U.T. ———
 CAPITAL OF INDIA ★ CAPITAL OF STATE/U.T. ●



The administrative headquarters of Chandigarh, Haryana and Punjab are at Chandigarh.
 P - PUDUCHERRY

P - PUDUCHERRY

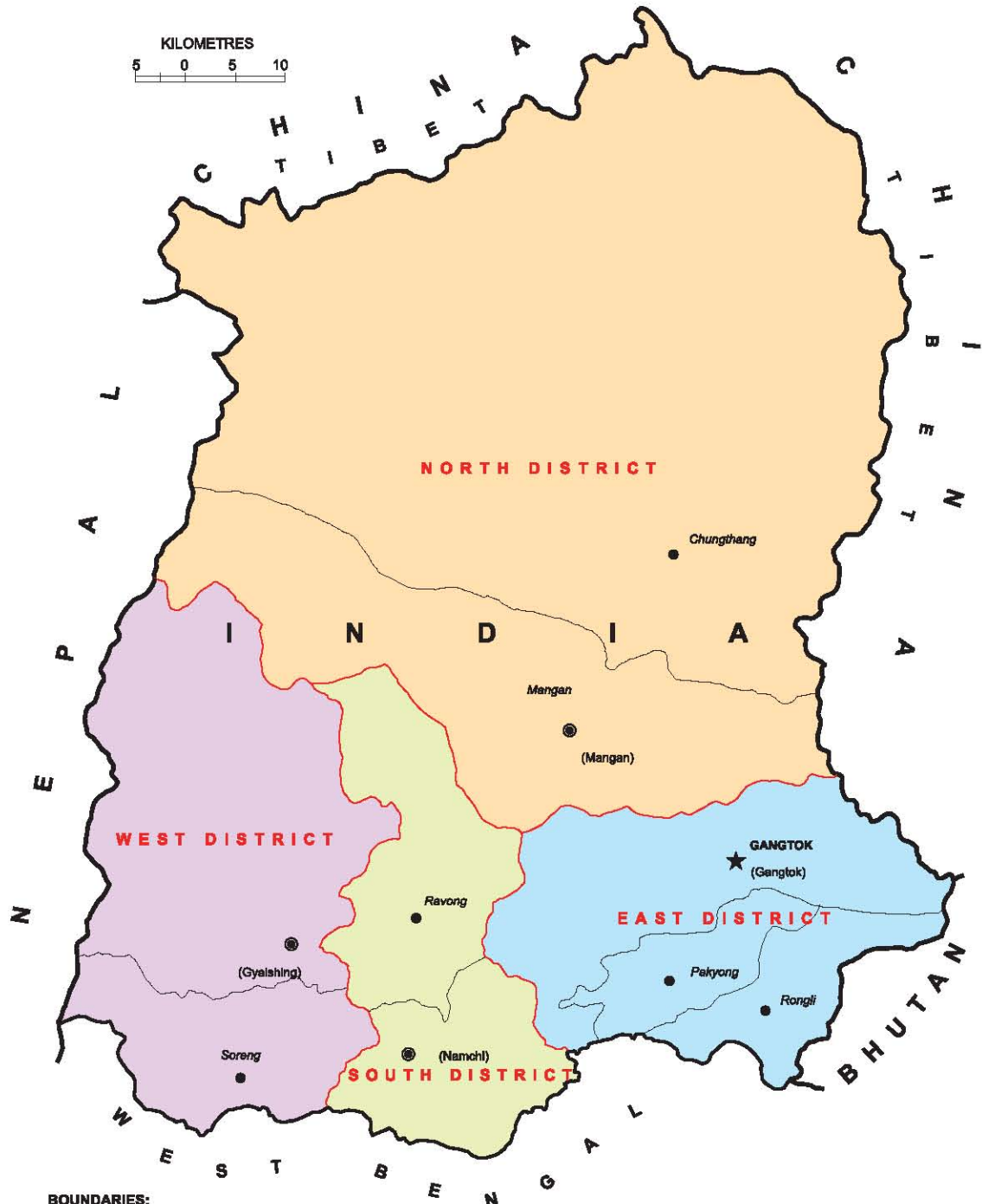
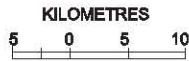
The administrative headquarters of Chandigarh, Haryana and Punjab are at Chandigarh

INDIA : ADMINISTRATIVE UNITS 2001-2011

Sl. No.	State/UT	District 2001	Newly Created District 2001-2011	Total District 2011	Sub-District 2001	Newly created Sub-District 2001-2011	Total Sub-District 2011	Total Town 2001	Total Town 2011	No. of Village 2001	No. of Village 2011
1	2	3	4	5	6	7	8	9	10	11	12
	INDIA	593	47	640	5,463	461	5,924	5,161	7,933	638,588	640,930
1	Jammu & Kashmir	14	8	22	59	23	82	75	122	6,652	6,553
2	Himachal Pradesh	12	-	12	109	8	117	57	59	20,118	20,690
3	Punjab	17	3	20	72	5	77	157	217	12,673	12,581
4	Chandigarh	1	-	1	1	0	1	1	6	24	5
5	Uttarakhand	13	-	13	49	29	78	86	115	16,826	16,793
6	Haryana	19	2	21	67	7	74	106	154	6,955	6,841
7	NCT of Delhi	9	-	9	27	0	27	62	113	165	112
8	Rajasthan	32	1	33	241	3	244	222	297	41,353	44,672
9	Uttar Pradesh	70	1	71	300	13 (1)*	312	704	915	107,452	106,773
10	Bihar	37	1	38	533	1	534	130	199	45,098	44,874
11	Sikkim	4	-	4	9	0	9	9	9	452	451
12	Arunachal Pradesh	13	3	16	149	39	188	17	27	4,065	5,589
13	Nagaland	8	3	11	93	21	114	9	26	1,317	1,428
14	Manipur	9	-	9	38	0	38	33	51	2,391	2,582
15	Mizoram	8	-	8	22	4	26	22	23	817	830
16	Tripura	4	-	4	38	2	40	23	42	870	875
17	Meghalaya	7	-	7	32	7	39	16	22	6,026	6,839
18	Assam	23	4	27	142	11	153	125	214	26,312	26,395
19	West Bengal	18	1	19	341	0	341	375	909	40,782	40,203
20	Jharkhand	18	6	24	210	50	260	152	228	32,615	32,394
21	Odisha	30	-	30	397	79	476	138	223	51,349	51,313
22	Chhattisgarh	16	2	18	97	52	149	97	182	20,308	20,126
23	Madhya Pradesh	45	5	50	259	83	342	39	476	55,393	54,903
24	Gujarat	25	1	26	226	0 (1)*	225	242	348	18,539	18,225
25	Daman & Diu	2	-	2	2	0	2	2	8	23	19
26	Dadra & Nagar Haveli	1	-	1	1	0	1	2	6	70	65
27	Maharashtra	35	-	35	353	2	355	378	534	43,711	43,662
28	Andhra Pradesh	23	-	23	11,25	3	1,128	210	353	28,123	27,800
29	Karnataka	27	3	30	175	1	176	270	347	29,406	29,340
30	Goa	2	-	2	11	0	11	44	70	359	334
31	Lakshadweep	1	-	1	4	6	10	3	6	24	21
32	Kerala	14	-	14	63	0	63	159	520	1,364	1,018
33	Tamil Nadu	30	2	32	201	14	215	832	1,097	16,317	15,979
34	Puducherry	4	-	4	10	0 (2)*	8	6	10	92	90
35	Andaman & Nicobar Is.	2	1	3	7	2	9	3	5	547	555

* Figures in brackets indicate merger of Sub-districts.

**SIKKIM
ADMINISTRATIVE DIVISIONS 2011**



- BOUNDARIES:**
 INTERNATIONAL.....
 STATE.....
 DISTRICT.....
 SUB-DIVISION.....

- HEADQUARTERS:**
 STATE.....
 DISTRICT.....
 SUB-DIVISION.....

State/District headquarters is also sub-division headquarters.

Where the district name differs from its headquarters name, the latter is given within brackets.

SIKKIM : ADMINISTRATIVE UNITS 2001-2011

Sl. No.	State/ District	Circle 2001	Newly created Circle 2001-2011	Total Circle 2011	Total Town 2001	Total Town 2011	No. of Village 2001	No. of Village 2011
1	2	3	4	5	6	7	8	9
	SIKKIM	9	0	9	9	9	452	451
1	North District	2	0	2	1	1	55	55
2	West District	2	0	2	2	2	125	125
3	South District	2	0	2	2	2	148	148
4	East District	3	0	3	4	4	124	123