

# PART - I

## STATE

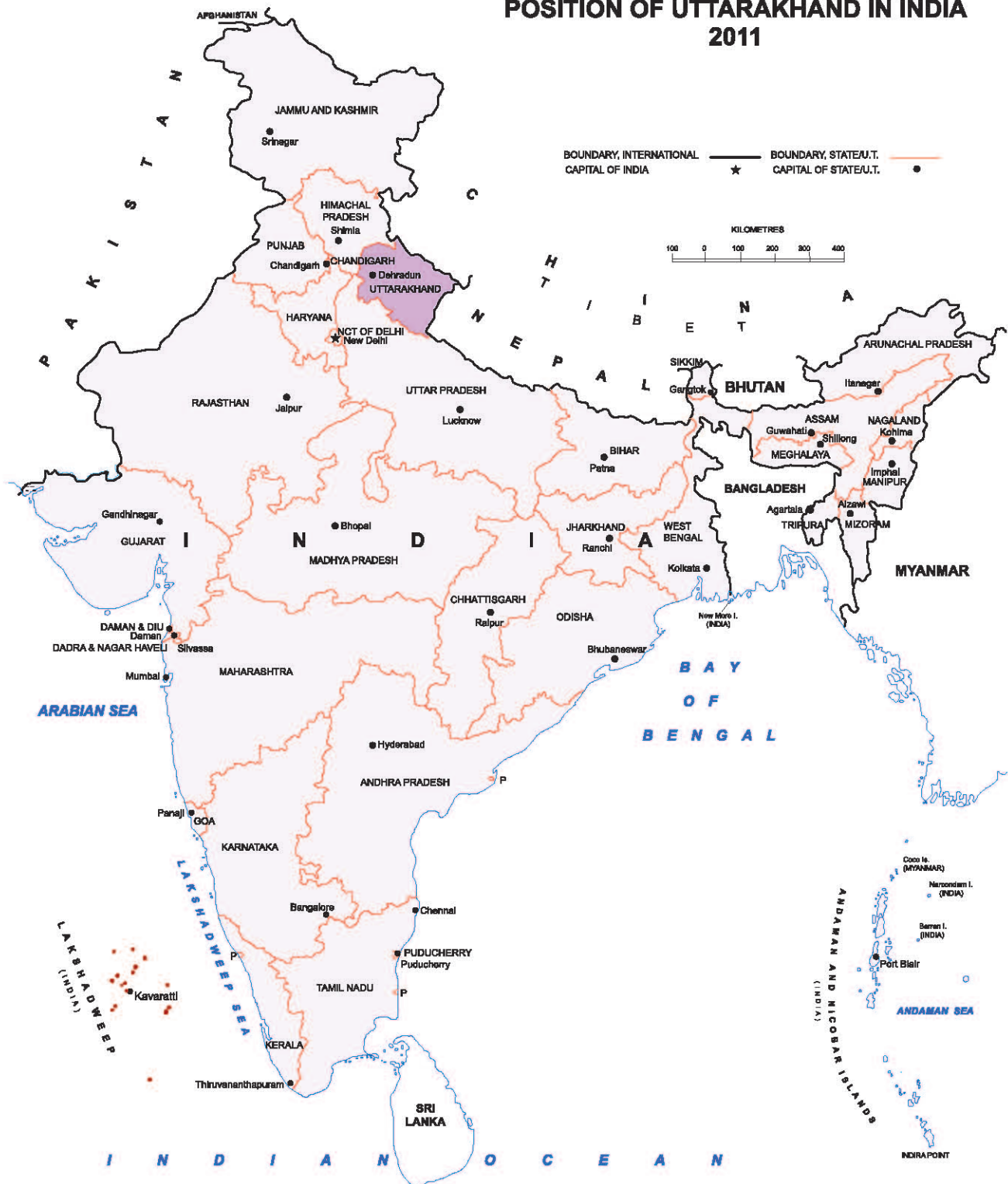
### *Figures at a Glance*

<i>Year</i>	<i>Area (In Sq. Km.)</i>	<i>District (No.)</i>	<i>Sub-district (No.)</i>	<i>Village (No.)</i>	<i>Town (No.)</i>
2001	53483	13	49	16826	86
2011	53483	13	78	16793	115

# INDIA

## POSITION OF UTTARAKHAND IN INDIA

### 2011



P - PUDUCHERRY

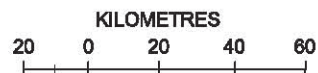
The administrative headquarters of Chandigarh, Haryana and Punjab are at Chandigarh

# INDIA : ADMINISTRATIVE UNITS 2001-2011

Sl. No.	State/UT	District 2001	Newly Created District 2001-2011	Total District 2011	Sub-district 2001	Newly created Sub-district 2001-2011	Total Sub-district 2011	Total Town 2001	Total Town 2011	No. of Village 2001	No. of Village 2011
1	2	3	4	5	6	7	8	9	10	11	12
	<b>INDIA</b>	<b>593</b>	<b>47</b>	<b>640</b>	<b>5,463</b>	<b>461</b>	<b>5,924</b>	<b>5,161</b>	<b>7,933</b>	<b>638,588</b>	<b>640,930</b>
1	Jammu & Kashmir	14	8	22	59	23	82	75	122	6,652	6,553
2	Himachal Pradesh	12	-	12	109	8	117	57	59	20,118	20,690
3	Punjab	17	3	20	72	5	77	157	217	12,673	12,581
4	Chandigarh	1	-	1	1	0	1	1	6	24	5
5	<b>Uttarakhand</b>	<b>13</b>	<b>-</b>	<b>13</b>	<b>49</b>	<b>29</b>	<b>78</b>	<b>86</b>	<b>115</b>	<b>16,826</b>	<b>16,793</b>
6	Haryana	19	2	21	67	7	74	106	154	6,955	6,841
7	NCT of Delhi	9	-	9	27	0	27	62	113	165	112
8	Rajasthan	32	1	33	241	3	244	222	297	41,353	44,672
9	Uttar Pradesh	70	1	71	300	13 (1)*	312	704	915	107,452	106,773
10	Bihar	37	1	38	533	1	534	130	199	45,098	44,874
11	Sikkim	4	-	4	9	0	9	9	9	452	451
12	Arunachal Pradesh	13	3	16	149	39	188	17	27	4,065	5,589
13	Nagaland	8	3	11	93	21	114	9	26	1,317	1,428
14	Manipur	9	-	9	38	0	38	33	51	2,391	2,582
15	Mizoram	8	-	8	22	4	26	22	23	817	830
16	Tripura	4	-	4	38	2	40	23	42	870	875
17	Meghalaya	7	-	7	32	7	39	16	22	6,026	6,839
18	Assam	23	4	27	142	11	153	125	214	26,312	26,395
19	West Bengal	18	1	19	341	0	341	375	909	40,782	40,203
20	Jharkhand	18	6	24	210	50	260	152	228	32,615	32,394
21	Odisha	30	-	30	397	79	476	138	223	51,349	51,313
22	Chhattisgarh	16	2	18	97	52	149	97	182	20,308	20,126
23	Madhya Pradesh	45	5	50	259	83	342	39	476	55,393	54,903
24	Gujarat	25	1	26	226	0 (1)*	225	242	348	18,539	18,225
25	Daman & Diu	2	-	2	2	0	2	2	8	23	19
26	Dadra & Nagar Haveli	1	-	1	1	0	1	2	6	70	65
27	Maharashtra	35	-	35	353	2	355	378	534	43,711	43,662
28	Andhra Pradesh	23	-	23	11,25	3	1,128	210	353	28,123	27,800
29	Karnataka	27	3	30	175	1	176	270	347	29,406	29,340
30	Goa	2	-	2	11	0	11	44	70	359	334
31	Lakshadweep	1	-	1	4	6	10	3	6	24	21
32	Kerala	14	-	14	63	0	63	159	520	1,364	1,018
33	Tamil Nadu	30	2	32	201	14	215	832	1,097	16,317	15,979
34	Puducherry	4	-	4	10	0 (2)*	8	6	10	92	90
35	Andaman & Nicobar Is.	2	1	3	7	2	9	3	5	547	555

\* Figures in brackets indicate merger of Sub-districts.

# UTTARAKHAND ADMINISTRATIVE DIVISIONS 2011



## BOUNDARIES:

INTERNATIONAL.....  
STATE.....  
DISTRICT.....  
TAHSIL.....

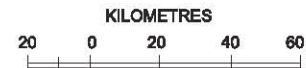
## HEADQUARTERS:

STATE.....  
DISTRICT.....  
TAHSIL.....

Where the district and tahsil name differs from its headquarters name, the latter is given within brackets.



**UTTARAKHAND**  
**CHANGE IN THE BOUNDARIES OF**  
**ADMINISTRATIVE UNIT**  
**2001-2011**  
**(SUB-DISTRICT)**



D - Part of Dhoomkot  
L - Part of Lansdowne

**BOUNDARIES:**

INTERNATIONAL.....	
STATE.....	
DISTRICT.....	
TAHSIL.....	

**HEADQUARTERS:**

STATE.....	
DISTRICT.....	
TAHSIL.....	

	NEWLY CREATED TAHSIL
	CARVED OUT FROM
	NEWLY CREATED TAHSIL
	CARVED OUT FROM
	NEWLY CREATED TAHSIL
	CARVED OUT FROM

*State / District Headquarters are also Tahsil Headquarters.*

*Where the District and tahsil names differs from its Headquarters name, the latter is given within brackets.*

**UTTARAKHAND**  
**CHANGE IN THE BOUNDARIES OF ADMINISTRATIVE UNIT (SUB-DISTRICT)**  
**2001-2011**

Name of District	Tahsil at 2001 Census	Newly created tahsil	Total	Name of new tahsil	Carved out from tahsil	Remarks
1	2	3	4	5	6	7
1. Uttarkashi	4	2	6	1. Mori 2. Chiniyalisaur	1. Puraula 2. Dunda	-
2. Chamoli	6	-	6	-	-	-
3. Rudraprayag	2	1	3	1. Jakholi	1. Rudraprayag	-
4. Tehri Garhwal	5	2	7	1. Jakhnidhar 2. Dhanaulti	1. Devprayag & Pratapnagar 2. Tehri	43 villages have been transferred from tahsil Tehri to tahsil Narendranagar
5. Dehradun	4	2	6	1. Tyuni 2. Kalsi	1. Chakrata	-
6. Garhwal	6	3	9	1. Chaubattakhal 2. Satpuli 3. Yamkeshwar	1. Lansdowne 2. Kotdwara	-
7. Pithoragarh	5	1	6	1. Berinag	1. Didihat	-
8. Bageshwar	2	2	4	1. Kanda 2. Garud	1. Kapkot & Bageshwar 2. Bageshwar	38 villages have been transferred from tahsil Kapkot to tahsil Bageshwar  8 villages have been transferred from district/tahsil Bageshwar to district/tahsil Almora
9. Almora	3	6	9	1. Chaukhutiya 2. Sult 3. Dwarahat 4. Someshwar 5. Jainti 6. Bhanoli	1. Bhikiyasain & Ranikhet 2. Bhikiyasain 3. Ranikhet 4. Almora	-
10. Champawat	1	3	4	1. Pati 2. Lohaghat 3. Poornagiri	1. Champawat	-
11. Nainital	4	4	8	1. Betalghat 2. Ramnagar 3. Kaladhungi 4. Lalkuan	1. Kosya Kuttauli 2. Haldwani	7 villages have been transferred from tahsil Dhari to tahsil Nainital.
12. Udham Singh Nagar	4	3	7	1. Jaspur 2. Bajpur 3. Gadarpur	1. Kashipur 2. Kichha	-
13. Hardwar	3	-	3	-	-	-
<b>Total</b>	<b>49</b>	<b>29</b>	<b>78</b>			

# **UTTARAKHAND CHANGES IN THE BOUNDARIES OF ADMINISTRATIVE UNIT 2001-2011 (SUB-DISTRICT)**



L - Part of Lansdowne  
D - Part of Dhoomakot

- 8 Villages transferred from District/Tahsil Bageshwar to District/Tahsil Almora
- 43 Villages transferred from Tahsil Tehri to Tahsil Narendranagar
- 38 Villages transferred from Tahsil Kapkot to Tahsil Bageshwar
- 7 Villages transferred from Tahsil Dharl to Tahsil Nainital
- Newly created Tahsils

**BOUNDARIES :**  
 INTERNATIONAL.....  
 STATE.....  
 DISTRICT.....  
 TAHSIL.....

# UTTARAKHAND : ADMINISTRATIVE UNITS 2001-2011

Sl. No.	State/ District	Tahsil 2001	Newly created Tahsils 2001-2011	Total Tahsil 2011	Total Town 2001	Total Town 2011	No. of Village 2001	No. of Village 2011
1	2	3	4	5	6	7	8	9
	<b>Uttarakhand</b>	<b>49</b>	<b>29</b>	<b>78</b>	<b>86</b>	<b>115</b>	<b>16,826</b>	<b>16,793</b>
1	Uttarkashi	4	2	6	3	3	699	707
2	Chamoli	6	-	6	6	6	1,244	1,246
3	Rudraprayag	2	1	3	2	2	691	688
4	Tehri Garhwal	5	2	7	7	7	1,867	1,862
5	Dehradun	4	2	6	14	22	759	748
6	Garhwal	6	3	9	7	9	3,483	3,473
7	Pithoragarh	5	1	6	4	3	1,672	1,675
8	Bageshwar	2	2	4	1	1	957	947
9	Almora	3	6	9	4	5	2,274	2,289
10	Champawat	1	3	4	4	4	717	717
11	Nainital	4	4	8	8	11	1,148	1,141
12	Udham Singh Nagar	4	3	7	17	19	688	688
13	Hardwar	3	-	3	10	24	627	612