



Census of India 2011

MADHYA PRADESH

SERIES-24

PART XII-B

DISTRICT CENSUS HANDBOOK

SEHORE

VILLAGE AND TOWN WISE

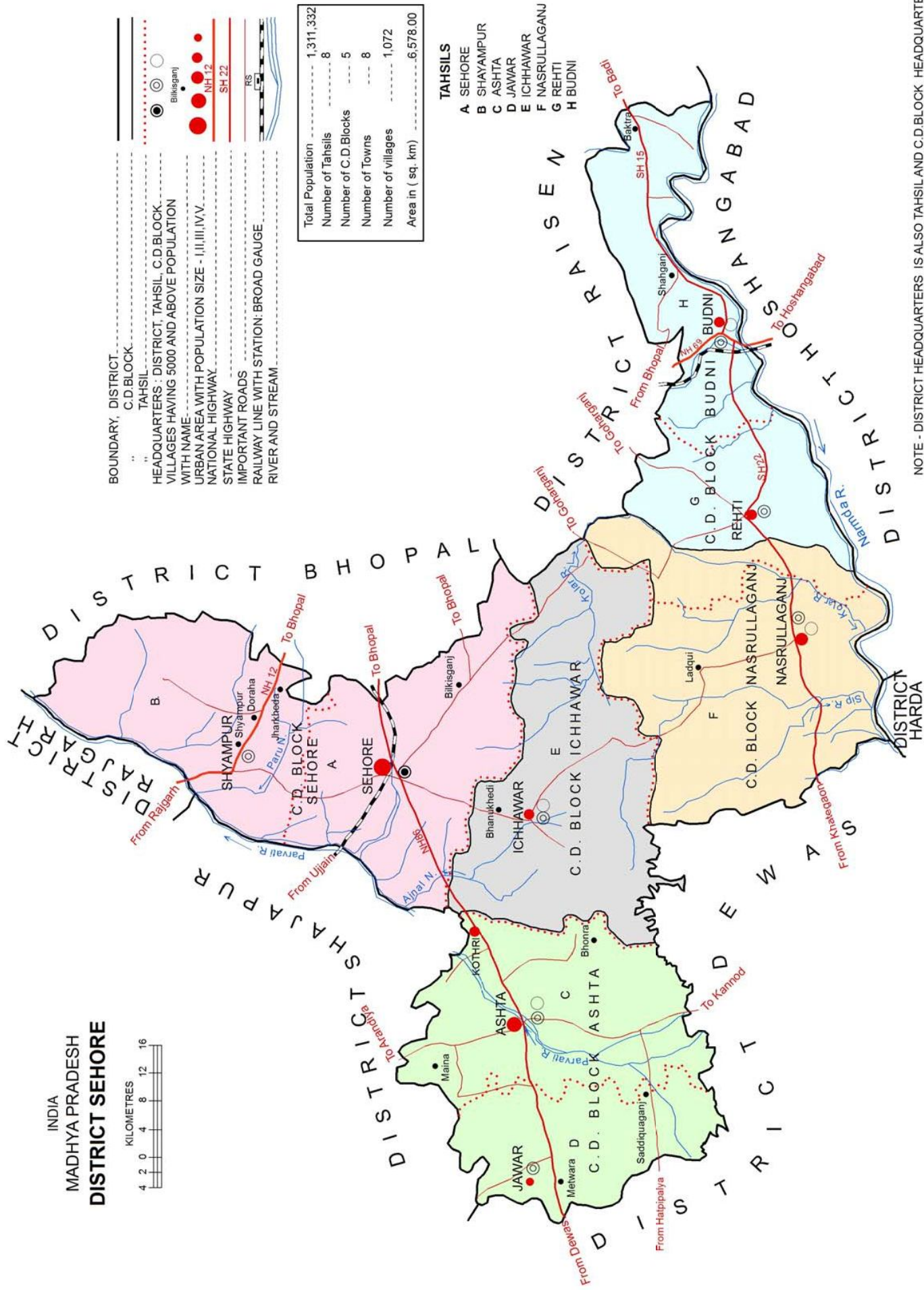
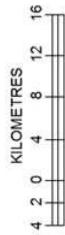
PRIMARY CENSUS ABSTRACT (PCA)



2011

DIRECTORATE OF CENSUS OPERATIONS
MADHYA PRADESH

INDIA
MADHYA PRADESH
DISTRICT SEHORE



NOTE - DISTRICT HEADQUARTERS IS ALSO TAHSIL AND C.D. BLOCK HEADQUARTERS

Some of the village boundaries and their locations are shown in C.D. Block maps notionally. Physical features (R.F. etc.) shown in C.D. Block maps are replication of 2001 census maps. Jurisdictional changes occurred during 2001-11 have been updated on 2001 census maps. C.D. Block maps included in this publication have been prepared, carving out the boundaries from tahsil maps.

© Government of India copyright 2015



CENSUS OF INDIA 2011

MADHYA PRADESH

SERIES-24

PART XII - B

DISTRICT CENSUS HANDBOOK

SEHORE

VILLAGE AND TOWN WISE PRIMARY CENSUS ABSTRACT (PCA)



Directorate of Census Operations,
Madhya Pradesh

MOTIF



KOLAR DAM

Kolar Dam, a major masonry dam, is located about 35 km away from Bhopal, near Lawakhari village in Sehore District. Constructed across the Kolar River, a tributary of Narmada on the right bank, the dam is about 45 m high. The maximum storage capacity is 270 M cm. The dam serves as major source of drinking water for a larger chunk of population in Bhopal city and also caters to the irrigation purpose of Bhopal city and the surrounding areas.

Contents

	Pages
1 Foreword	1
2 Preface	3
3 Acknowledgement	5
4 History and Scope of the District Census Handbook	8
5 Brief History of the District	10
6 Administrative Setup	12
7 District Highlights - 2011 Census	14
8 Important Statistics	15
9 Section - I Primary Census Abstract (PCA)	
(i) Brief note on Primary Census Abstract	18
(ii) District Primary Census Abstract	23
(iii) Appendix to District Primary Census Abstract Total, Scheduled Castes and Scheduled Tribes Population - Urban Block wise	31
(iv) Primary Census Abstract for Scheduled Castes (SC)	41
(v) Primary Census Abstract for Scheduled Tribes (ST)	49
(vi) Rural PCA-C.D. blocks wise Village Primary Census Abstract	57
(vii) Urban PCA-Town wise Primary Census Abstract	185
10 Section -II Tables based on Households Amenities and Assets (Rural /Urban) at District and Sub-District level.	
(i) Table -1: Households by Ownership status and by Number of Dwelling rooms occupied in the District, 2011	207

(ii)	Table -2:	Percentage distribution of Households living in Permanent, Semi permanent and Temporary houses, 2011	208
(iii)	Table -3:	Number and Percentage of Households by main source of Drinking water, 2011	210
(iv)	Table -4:	Number and Percentage of Households by main source of Lighting, 2011	212
(v)	Table -5:	Number and Percentage of Households by type of Latrine facility, 2011	214
(vi)	Table -6:	Number and Percentage of Households by type of Drainage connectivity for waste water outlet, 2011	216
(vii)	Table -7:	Number and Percentage of Households by availability of Kitchen facility, 2011	217
(viii)	Table -8:	Number and Percentage of Households by type of fuel used for Cooking, 2011	218
(ix)	Table -9:	Number and Percentage of Households availing Banking services and number of Households having each of the specified Assets, 2011	220

FOREWORD

The District Census Handbook (DCHB) is an important publication of the Census Organization since 1951. It contains both Census and non Census data of urban and rural areas for each District. The Census data provide information on demographic and socio-economic characteristics of population at the lowest administrative unit i.e. of each Village and Town and ward of the District. The Primary Census Abstract (PCA) part of this publication contains Census data including data on household amenities collected during 1st.phase of the Census i.e. House Listing and Housing Census. The non Census data presented in the DCHB is in the form of Village Directory and Town Directory contain information on various infrastructure facilities available in the village and town viz; education, medical, drinking water, communication and transport, post and telegraph, electricity, banking, and other miscellaneous facilities. Later on, the Telegraph Services were closed by the Government of India on 15th. July, 2013. The data of DCHB are of considerable importance in the context of planning and development at the grass-root level.

2. In the 1961 Census, DCHB provided a descriptive account of the District, administrative statistics, Census tables and Village and Town Directory including Primary Census Abstract. This pattern was changed in 1971 Census and the DCHB was published in three parts: Part-A related to Village and Town Directory, Part-B to Village and Town PCA and Part-C comprised analytical report, administrative statistics, District Census tables and certain analytical tables based on PCA and amenity data in respect of Villages. The 1981 Census DCHB was published in two parts: Part-A contained Village and Town Directory and Part-B the PCA of Village and Town including the SCs and STs PCA up to Tahsil/Town levels. New features along with restructuring of the formats of Village and Town Directory were added. In Village Directory, all amenities except electricity were brought together and if any amenity was not available in the referent Village, the distance in broad ranges from the nearest place having such an amenity, was given.

3. The pattern of 1981 Census was followed by and large for the DCHB of 1991 Census except the format of PCA. It was restructured. Nine-fold industrial classification of main workers was given against the four-fold industrial classification presented in the 1981 Census. In addition, sex wise population in 0-6 age group was included in the PCA for the first time with a view to enable the data users to compile more realistic literacy rate as all children below 7 years of age had been treated as illiterate at the time of 1991 Census. One of the important innovations in the 1991 Census was the Community Development Block (CD Block) level presentation of Village Directory and PCA data instead of the traditional Tahsil/Taluk/PS level presentation.

4. As regards DCHB of 2001 Census, the scope of Village Directory was improved by including some other amenities like banking, recreational and cultural facilities, newspapers & magazines and 'most important commodity' manufactured in a Village in addition to prescribed facilities of earlier Censuses. In Town Directory, the statement on Slums was modified and its coverage was enlarged by including details on all slums instead of 'notified slums'.

5. The scope and coverage of Village Directory of 2011 DCHB has been widened by including a number of new amenities in addition to those of 2001. These newly added amenities are: Pre-Primary School, Engineering College, Medical College, Management Institute, Polytechnic, Non-formal Training Centre, Special School for Disabled, Community Health Centre, Veterinary Hospital, Mobile Health Clinic, Medical Practitioner with MBBS Degree, Medical Practitioner with no degree, Traditional Practitioner and faith Healer, Medicine Shop, Community Toilet, Rural Sanitary Mart or Sanitary Hardware Outlet in the Village, Community Bio-gas, Sub Post Office, Village Pin Code, Public Call Office, Mobile Phone Coverage, Internet Cafes/Common Service Centre, Private Courier Facility, Auto/Modified Autos, Taxis and Vans, Tractors, Cycle-pulled Rickshaws, Carts driven by Animals, Village connected to National Highway, State Highway, Major District Road, and Other District Road, Availability of Water Bounded Macadam Roads in Village, ATM, Self-Help Group, Public Distribution System(PDS) Shop, Mandis/Regular Market, Weekly Haat, Agricultural Marketing Society, Nutritional Centers (ICDS), Anganwadi Centre, ASHA (Accredited Social Health Activist), Sports Field, Public Library, Public Reading Room, Assembly Polling station, Birth & Death Registration Office. In the Town Directory, seven Statements containing the details and the data of each Town have been presented viz.; (i)-Status and Growth History of Towns, (ii)- Physical Aspects and Location of Towns, (iii)-Civic and other Amenities, (iv)-Medical Facilities, (v)-Educational, Recreational & Cultural Facilities, (vi)-Industry & Banking, and (vii)- Civic & other amenities in Slums respectively. CD Block wise data of Village Directory and Village PCA have been presented in DCHB of 2011 Census as presented in earlier Census.

6. The data of DCHB 2011 Census have been presented in two parts, Part-A contains Village and Town Directory and Part-B contains Village and Town wise Primary Census Abstract. Both the Parts have been published in separate volumes in 2011 Census.

7. The Village and Town level amenities data have been collected, compiled and computerized under the supervision of Sh. Sachin Sinha, Director of Census Operation, Madhya Pradesh. The task of Planning, Designing and Co-ordination of this publication was carried out by Dr. Pratibha Kumari, Assistant Registrar General (SS) under the guidance & supervision of Dr. R.C.Sethi, Ex-Addl. RGI and Shri Deepak Rastogi present Addl. RGI. Shri A.P. Singh, Deputy Registrar General, (Map) provided the technical guidance in the preparation of maps. Shri A.K. Arora, Joint Director of Data Processing Division under the overall supervision of Shri M.S.Thapa, Addl. Director (EDP) provided full cooperation in preparation of record structure for digitization and validity checking of Village and Town Directory data and the programme for the generation of Village Directory and Town Directory including various analytical inset tables as well as Primary Census Abstract (PCA). The work of preparation of DCHB, 2011 Census has been monitored in the Social Studies Division. I am thankful to all of them and others who have contributed to bring out this publication in time.

(C.Chandramouli)
Registrar General &
Census Commissioner, India

New Delhi.

Dated:-16-06-2014

Preface

The District Census Handbook (DCHB) compiled by the Census organization, Government of India is one of the most valuable and useful product of the Census which is brought out for each district in the State having micro level Census and Non Census data . It contains CD Block wise Primary Census Abstract at village/ward level under Census data. The amenities data along with additional information regarding area, population, civic status, land use etc. for every village/town is covered under Non Census data. This publication started from the 1951 Census, but prior to this, a similar publication was released in the earlier censuses. Those publications contained only village statistics, village names and total population. The 1951 Census could, therefore be said to represent a significant step forward, in the process of making detailed census statistics available down to the village level. An important achievement, for the first time in 1991 Census, was that the village level data was presented Community Development Blockwise.

The scope of District Census Handbook has undergone considerable change since 1951. This is basically due to the growing demand for more information. To make the basic statistics available to the data users, as early as possible, the District Census Handbook of 1991 was brought out in a single volume as against the earlier practice of bringing it out in two parts. The volume was however divided in two parts viz. part A and part B. Part A contained the Village/Town Directory while part B contained the Primary Census Data. Continuing the practice of 1991 Census, the 2001 series of the District Census Handbooks also comprised of two parts. However the present DCHB is prepared in two separate volumes. Volume II contains the Primary Census Abstract and Volume I contains the village/town directory of the District.

Volume II of the District Census Handbook contains Village and Town Primary Census Abstract. This provides information on area, occupied residential houses, number of households, sex-wise total population. child population in age-group 0-6, Scheduled Castes and Scheduled Tribes, literates, workers, non-workers and classification of workers into four broad categories i.e. cultivators, agricultural labourers, workers in household industries and other workers in respect of each village and town of the district. Besides the brief history and other major characteristics of the district, inset tables and appendixes based on Houselisting and PCA alongwith analysis in the District Census Handbook provide glimpse of availability of amenities to villages relating to housing, assets available with households and demographic profile of population at tahsil/ C.D block level which are helpful for rural planning.

Volume I contains Village Directory which provides information on infrastructure amenities and land use data at village level i.e. name and location of villages, area, population, number of households, important civic amenities/facilities available in villages like educational, medical, drinking water, drainage, post, telegraph, public call office, mobile coverage, internet cafe, private courier service, commercial and co-operative banks, agricultural and non-agricultural credit societies, recreational and cultural facilities, communications, approach to the village, nearest town and its distance and power supply. Similarly, the comprehensive statements and their analysis of Town Directory provide valuable information on growth, physical, economic, civic and development aspects in respect of each town of the district. C.D.

block being the lowest administrative unit for developmental planning, it is assumed that the data provided at this level would be extremely useful to the planners for formulating micro level development plans.


It may be noted that the village wise area figures presented in the PCA are based on village information as furnished by the revenue authority and the "total area" given for the community development blocks, is the sum total of the area figures of all villages coming under it. The "total area" of tahsil is based on the information furnished by the Commissioner, Land Records, Government of Madhya Pradesh, Gwalior. In some cases the total area shown against the tahsil, may not tally with the total of the area figures of villages coming under it.

The design of 2011 District Census Handbook has been evolved centrally by the Census Commissioner, India and accordingly these books have been prepared by my office. In earlier censuses and until 1991, the cost of publication of these books were borne by the State Government but since 2001 these are being printed centrally by the Census organization. In accomplishing this task we have had the whole hearted cooperation of the staff at various levels of different departments of the State Government. The data supplied by the field level officers have been comparatively checked with 2001 DCHB information and have been cross checked with the data obtained from various departments. An attempt had been made to reconcile the discrepancies by external validation to make it more reliable. I am grateful to all heads of departments of the State Government, officers and staff engaged in the conduct of 2011 Census for their cooperation to accomplish this task.

The compilation of such a huge amount of varied data requires proper planning and close monitoring. We had the honour of having enlightened guidance and encouragement of Dr. C. Chandramouli, IAS, Registrar General and Census Commissioner of India.

The data presented in the District Census Handbook required a concerted team work of officers and staff member of this Directorate who were involved with it at various stages of its planning, supervision, field work, computerisation, preparation of manuscript, maps and printing. I express my appreciation for the painstaking dedicated service rendered by all of them and also to the officers and staff of Data Centre, Bhopal for their untiring cooperation in finalizing the 2011 Census Data.

I shall feel greatly rewarded if the book comes to the expectation of the data users.



Sachin Sinha
Joint Secretary & Director

Dated :

31.03.2014

Directorate of Census Operations, Bhopal
Madhya Pradesh

ACKNOWLEDGEMENTS

SUPERVISION AND MONITORING

SHRI P. K. CHAUDHARY JOINT DIRECTOR

OFFICERS ASSOCIATED

SHRI S.L. JAIN JOINT DIRECTOR (UP TO JUNE 2013)

SHRI H.K. KAUSHAL DEPUTY DIRECTOR (UP TO JUNE 2012)

SHRI R.K. NAIK DEPUTY DIRECTOR

PREPARATION OF ANALYTICAL NOTE

SHRI NAMIT YADAV ASSTT. DIRECTOR

SHRI R.L. JAIN ASSTT. DIRECTOR

DCHB/VILLAGE AND TOWN DIRECTORY

SHRI R.L. JAIN ASSTT. DIRECTOR

SHRI JEROM KUJUR ASSTT. DIRECTOR

SMT ANCY REJI S.I. GR.II

SMT SUDHA SHRIVASVATA S.I. GR.II

SHRI ABHIMANYU SINGH S.I. GR.II

SMT FARZANA YUSUF S.I. GR.II

SHRI RISHABH KUMAR JAIN S.I. GR.II

SMT REKHA PINDAWALA SR. COMPILOR

SHRI RAM NARAYAN ASSTT. COMPILOR

MAP

DR. RAJENDRA KUMAR	RESEARCH OFFICER
SHRI VINOD KUMAR SINGH	SENIOR DRAFTSMAN
SMT MEENA SHINDE	SENIOR DRAFTSMAN
SHRI J.U.GODBOLE	SENIOR DRAFTSMAN
SHRI RAJENDRA GUMDELWAR	SENIOR DRAFTSMAN
SHRI MANOJ PRABHAKAR MANIK	SENIOR DRAFTSMAN
SHRI JITENDRA SINGH VERMA	DEO GR.B

CENTRAL TABULATION UNIT

SHRI NAMIT YADAV	ASSTT. DIRECTOR
SMT ANITA SHRIVASTAVA	S.I. GR.II
SMT PRABHA SHRIVASTAVA	S.I. GR.II
SMT. RIZWANA KHAN	SR. COMPILOR

DESIGNING AND DEVELOPING

SHRI GUNWANT V. DHABALE	DATA PROCESSING ASSISTANT GR.A
SHRI MILIND DESHPANDE	DEO GR.B
SHRI MANOJ NATHANI	DEO GR.B

COMPOSING

SHRI PRAVEEN KUMAR MODHE	DEO GR.B
SHRI G.D. RAHI	DEO GR.B
SHRI AJAY SONI	DEO GR.B
SHRI JITENDRA BAKLIWAL	DEO GR.B
SMT VAISHALI PUROHIT	DEO GR.B
SMT VANDANA SAHU	DEO GR.B

ORGI DATA PROCESSING DIVISION

SHRI JASPAL SINGH LAMBA	DD (EDP)
MS. USHA	AD (EDP)
SHRI ANURAG GUPTA	DPA GRADE 'A'
SHRI MUKESH KUMAR MAHAWAR	DPA GRADE 'A'
MS. SHAGUFTA NASREEN BHAT	DPA GRADE 'A'
MS. KIRAN BALA SEXANA	SR. SUPERVISOR
SHRI KHEM VERMA JADON	SR. CONSULTANT
SHRI YASHWANT SINGH	JR. CONSULTANT

HISTORY AND SCOPE OF THE DISTRICT CENSUS HANDBOOK

The need of data at the grass root level for the administrative and planning purposes at sub micro level as well as academic studies prompted the innovation of District Census Handbook. District Census Handbook is a unique publication from the Census organization which provides most authentic details of census and non-census information from village and town level to district level. The District Census Handbook was firstly introduced during the 1951 Census. It contains both census and non census data of urban as well as rural areas for each district. The census data contain several demographic and socio-economic characteristics of the lowest administrative unit i.e. of each village and town and ward of the district. The non census data comprise of data on availability of various civic amenities and infrastructural facilities etc. at the town and village level which constitute Village Directory and Town Directory part of the DCHB. The data of DCHB are of considerable importance in the context of planning and development at grass-root level.

In 1961 census DCHB provided a descriptive account of the district, administrative statistics, census tables and village and town directory including Primary Census Abstract. This pattern was changed in 1971 Census and the DCHB was published in three parts: Part-A related to village and town directory, Part-B to village and town PCA and Part-C comprised analytical report, administrative statistics, district census tables and certain analytical tables based on PCA and amenity data in respect of villages. The 1981 census DCHB was published in two parts: Part-A contained village and town directory and Part-B the PCA of village and town including the SCs and STs PCA up to tahsil/town levels. New features along with restructuring of the formats of village and town directory were added into it. In Village Directory, all amenities except electricity were brought together and if any amenity was not available in the referent village, the distance in broad ranges from the nearest place having such an amenity, was given.

The pattern of 1981 census was followed by and large for the DCHB of 1991 Census except the format of PCA. It was restructured. Nine-fold industrial classification of main workers was given against the four-fold industrial classification presented in the 1981 census. In addition, sex wise population in 0-6 age group was included in the PCA for the first time with a view to enable the data users to compile more realistic literacy rate as all children below 7 years of age had been treated as illiterate at the time of 1991 census. One of the important innovations in the 1991 census was the Community Development Block (CD Block) level presentation of village directory and PCA data instead of the traditional tahsil/taluk/PS level presentation.

As regards DCHB of 2001 Census, the scope of Village Directory was improved by including some other amenities like banking, recreational and cultural facilities, news papers & magazines and 'most important commodity' manufactured in a village in addition to prescribed facilities of earlier censuses. In Town Directory, the statement on Slums was modified and its coverage was enlarged by including details on all slums instead of 'notified slums'.

The scope and coverage of Village Directory of 2011 DCHB has been widened by including a number of new amenities in addition to those of 2001. In the Town Directory, seven Statements containing the details and the data of each town have been presented viz.: (i)-Status and Growth History of towns, (ii)-Physical Aspects and Location of Towns, (iii)-Civic and other Amenities, (iv)-Medical Facilities, (v)-Educational, Recreational & Cultural Facilities, (vi)-Industry & Banking, and (vii)-Civic & other amenities in Slums respectively. CD Block wise data of Village Directory and Village PCA have been presented in DCHB of 2011 census as presented in earlier census. The data of DCHB 2011 Census have been presented in two parts, Part-A contains Village and Town Directory and Part-B contains Village and Town wise Primary Census Abstract. Both the Parts have been published in separate volumes in 2011 Census.

BRIEF HISTORY OF THE DISTRICT

Sehore was a part of Bhopal estate. After formation of Madhya Pradesh, the state capital Bhopal was a part of the Sehore district. It was bifurcated in 1972 and a new district Bhopal was formed. Sehore district is a part of Bhopal division of Madhya Pradesh and is bounded by the Rajgarh and Shajapur districts on the north-west, Bhopal and Raisen districts on the north-east and Hoshangabad, Harda and Dewas districts in the south. The district derived its name from the district headquarters town of Sehore or Sihor. Sehore had been a British Military Station and the headquarters of a tahsil of the erstwhile Bhopal state. "Sidhhapur" is the old name of Sehore. According to a rock-edict found from the river Seevan, it got its name from "Sidrapur". According to an old document Sehore has got its name from the Anglo-Indian perversion of "Sher" or Lion as pronounced by the Britishers, since lion or "Shers" were in the great numbers in the nearby jungles. Sehore was an integral part of Awanti in ancient India. Later on it was under the tutelage of Magadh dynasty, Chandragupta-I, Harshvardhan and Ashoka the great, Raja Bhoja, Peshwa chief, Rani Kamalawati and Bhopal dynasty. During the colonial rule, Sehore was the headquarters of the Political Agent and resident of the British.

By 1745, the Marathas obtained possession of the parganas(tahsils) of Ashta, Devipura, Doraha, Chhawar, Bhilsa, Shujalpur and Sehore although several of which were restored in 1817. Sikandar Begum reorganized the administration and appointed Nazim in charge of Nizamats (district), with Amins and tahsildars under them. In 1891 Bhopal state was divided into four (districts) Nizamata and 32 paragans viz. Chhipaner, Siddiqganj, Bhaironda, Bilqisganj, Shahganj, Sehore, Ichhawar, Ashta, Nagirabad, Mardanpur, Huzur, Bhopal, Berasia, and probably Daurahia and Bhuri. In the year 1905-06 the present Sehore district then comprised of tahsils of south-eastern district and Huzur tahsil of eastern districts. The nine tahsils of western district were Nagirabad, Berasia, Doraha, Ahmadpur, Bilqisganj, Sehore, Ashta, Ichhawar and Jawar. The head-quarters of western district was Ashta upto 1930. Being the British Civil and Military station, Sehore was under the charge of a Superintendent with magisterial and judicial powers acting directly under the Political officer upto 1929. On 15th August 1947 India got its independence. But estate of Bhopal was not merged with the India state till 1949 and even that after a fierce struggle. The tahsils of Jawar, Doraha, Bari, Mardanpur and Shahganj and sub-division of Sultanpur and Diwanganj in Bhopal state were abolished in 1950. The present district with headquarters at Sehore came into existence on the 1st of June 1950 as a part of the C class state of Bhopal merged with the union of India.

Sehore played a crucial role in the freedom movement of India (1857 movement. "Nishan-e- Mahaviri and Nishan -e- Mohammadi" remained flying in the place of Union Jack. That short phase of independence from the British clutches ended, when Sir Hurose and Robert Hamilton crushed the uprising by putting 354 patriots

to the gallows and gunning down 149 sepoys. Nawabs of Bhopal remained always loyal to the British. That caused heavily to the efforts of the patriots in order to flush out the British from Sehore.

Sehore has got the honour of its achievement in the field of academics and literature. Lanciet Likinson, the political agent got established the first English translation of "Abhignan Shakuntalam " in 1835- 40.

The high school of sehore founded in 1835 by political agent Likinson, has to its credit student like Mr. Hidayauallah (Former chief justice, supreme court & vice president of India) Mr. Banchu [Ex chief justice] and Mirza Faim Begh [chief engineer]

ADMINISTRATIVE SETUP

The Sehore district comes under Bhopal administrative division. According to census 2011, the total number of villages are 1072, out of which 1031 villages inhabited and 41 villages are uninhabited. There are eight tahsils and five community development blocks with 1072 total villages, out of which 1037 Revenue villages and 35 Forest villages under 497 Gram Panchayats in the district and the district comes under Bhopal parliamentary constituency. Budni, Ichhawar, Ashta and Sehore are the four assembly constituencies.

Tahsilwise number of villages

TAHSILWISE NUMBER OF VILLAGES AND TOWNS	NUMBER OF VILLAGES			NUMBER OF TOWNS		
	TOTAL	INHABITED	UN-INHABITED	STATUTORY TOWN	CENSUS TOWN	TOTAL TOWN
1	2	3	4	5	6	7
Sehore	157	154	3	1	0	1
Shyampur	147	144	3	0	0	0
Ashta	195	186	9	2	0	2
Jawar	99	96	3	1	0	1
Ichhawar	159	143	16	1	0	1
Nasrullaganj	128	128	0	1	0	1
Budni	86	82	4	1	0	1
Rehti	101	98	3	1	0	1
District Total	1072	1031	41	8	0	8

The administrative pattern of Sehore district resembles the administrative pattern of other districts of the state. The Collector is the chief revenue authority as well as the district magistrate responsible for the maintenance of land and other revenue records, for collection of the revenues on behalf of the Government and for the maintenance of law and order; as the chief executive officer of the district he/she exercises general supervision over various departments in regard to their non-technical work. In addition to this, he/she coordinates the activities of various

departments, controls over local-self governing bodies, executes Government schemes and miscellaneous functions, such as Panchayats, Census, Election and Relief measures during natural calamities like floods, famine, epidemics etc.

The narrative on the organizational set-up of the collectorate may be divided into three main functionaries, viz. (i) land revenue, land-records including consolidation of land and other allied matters, for which, the Collector is assisted by deputy collectors, tahsildars, naib tahsildars, revenue inspectors and patwaris.(ii) Law and order: Superintendent of Police is the head of police department , at the district headquarters and is assisted by Deputy Superintendents posted at Sub-division headquarters. In order to facilitate proper and smooth judicial administration there are 13 police stations,11 Out post stations , 1 SC/ST police station and 9 police chowki. (iii) Development:the Collector is also associated with a number of other committees including the district advisory committee. The Collector is also vested with statutory powers under excise act to implement the excise and prohibition policy of the government.

The judiciary is independent. At the district level there is District court headed by District and Session judge who in turn is assisted by Civil judges posted at lower courts.

DISTRICT HIGHLIGHTS - 2011 CENSUS

- The district occupies 28th place in the state in terms of population.
- The district occupies 20th rank in the state in terms of area having 6,578 sq. km. which is 2.13 percent of the total area of the state.
- Literacy rate of Sehore district is 70.1 percent and it occupies 23rd position in the state. The female literacy rate of the district is 58.3 percent.
- Density wise the rank of the district is 30th in the state.
- Ranking of the district according to the sex-ratio is 34th in the state.
- Female work participation of the district is 35.3 percent of total female population. Rank of the district according to female work participation is 23rd.
- Population wise largest village is Shyampur of Shyampur tahsil L.C.No.482840 with 10271 population and the smallest village is Bishan Kheda of Shyampur tahsil L.C.No.482731 with population of only 1 person.
- Population wise largest town is Sehore (M+OG) having population 109118 and smallest is Jawar (NP) with 8206 population.
- Economy of the district is mainly dependent on agriculture and the district is famous for Tractor Training and Test Institute at Budni.

Important Statistics

		State		District		
Number of Villages		Total	54,903	1,072		
		Inhabited	51,929	1,031		
		Uninhabited	2,974	41		
Number of Towns		Statutory	364	8		
		Census	112	-		
		Total	476	8		
Number of Households		Normal	15,019,706	255,430		
		Institutional	35,728	614		
		Houseless	37,822	1,267		
Population	Total	Persons	72,626,809	1,311,332		
		Males	37,612,306	683,743		
		Females	35,014,503	627,589		
	Rural	Persons	52,557,404	1,062,870		
		Males	27,149,388	554,636		
		Females	25,408,016	508,234		
	Urban	Persons	20,069,405	248,462		
		Males	10,462,918	129,107		
		Females	9,606,487	119,355		
Percentage Urban Population			27.63	18.95		
Decadal Population Growth 2001-2011			Number	Percentage	Number	Percentage
		Persons	12,278,786	20.35	232,420	21.54
		Males	6,168,654	19.62	118,606	20.99
		Females	6,110,132	21.14	113,814	22.15
Area (in sq Km.)			308252	6578.00		
Density of Population (Persons per sq Km.)			236	199		
Sex Ratio	Total	931		918		
(Number of females per 1000 males)	Rural	936		916		
	Urban	918		924		

Important Statistics					
		State		District	
		Number	Percentage	Number	Percentage
Literates	Persons	42,851,169	69.32	780,362	70.06
	Males	25,174,328	78.73	469,208	80.83
	Females	17,676,841	59.24	311,154	58.33
Scheduled Castes	Persons	11,342,320	15.62	271,281	20.69
	Males	5,908,638	15.71	141,366	20.68
	Females	5,433,682	15.52	129,915	20.70
Scheduled Tribes	Persons	15,316,784	21.09	145,512	11.10
	Males	7,719,404	20.52	74,391	10.88
	Females	7,597,380	21.7	71,121	11.33
Workers and Non-Workers					
Total Workers (Main and Marginal)	Persons	31,574,133	43.47	586,087	44.69
	Males	20,146,970	53.56	364,559	53.32
	Females	11,427,163	32.64	221,528	35.30
(i) Main Workers	Persons	22,702,119	31.26	372,150	28.38
	Males	16,362,065	43.5	287,341	42.02
	Females	6,340,054	18.11	84,809	13.51
(ii) Marginal Workers	Persons	8,872,014	12.22	213,937	16.31
	Males	3,784,905	10.06	77,218	11.29
	Females	5,087,109	14.53	136,719	21.78
Non-Workers	Persons	41,052,676	56.53	725,245	55.31
	Males	17,465,336	46.44	319,184	46.68
	Females	23,587,340	67.36	406,061	64.70
Category of Workers (Main & Marginal)					
(i) Cultivators	Persons	9,844,439	31.18	201,307	34.35
	Males	6,591,064	32.71	138,098	37.88
	Females	3,253,375	28.47	63,209	28.53
(ii) Agricultural Labourers	Persons	12,192,267	38.61	227,026	38.74
	Males	6,310,657	31.32	112,917	30.97
	Females	5,881,610	51.47	114,109	51.51
(iii) Workers in household industry	Persons	959,259	3.04	9,917	1.69
	Males	511,048	2.54	5,950	1.63
	Females	448,211	3.92	3,967	1.79
(iv) Other Workers	Persons	8,578,168	27.17	147,837	25.22
	Males	6,734,201	33.43	107,594	29.51
	Females	1,843,967	16.14	40,243	18.17

Section - I

Primary Census Abstract (PCA)

Brief Note on Primary Census Abstract

Introduction:

The Indian Census has the reputation of being one of the best in the world. The first Census in India was conducted in the year 1872. This was conducted at different points of time in different parts of the country. In 1881 a Census was taken for the entire country simultaneously. Since then, Census has been conducted every ten years, without a break. Thus, the Census of India 2011 was the fifteenth in this unbroken series since 1872, the seventh after independence and the second census of the third millennium and twenty first century. The census has been uninterruptedly continued despite of several adversities like wars, epidemics, natural calamities, political unrest, etc.

The Census of India is conducted under the provisions of the Census Act 1948 and the Census Rules, 1990. In Censuses until 1931, a synchronous de-facto method was adopted wherein the Census was conducted throughout the country on a single night. This being a very costly affair and involved the deployment of very large force at one point of time was given up in 1941. Since then the same methodology has been followed in all the Censuses. It is a gigantic operation and considered to be the single largest, complex, peace time administrative exercise in the world.

The Census Operation in India is carried out in two distinct but inter connected phases - the House listing and Housing Census followed by the Population Enumeration. During the first phase of Census 2011 i.e., House listing and Housing Census, the buildings, census houses and households were identified and systematically listed in the House Listing and Housing Census Schedule during the period April to September, 2010 in different States/Union Territories. Apart from listing of houses, some useful data on the amenities available to the households was also collected for assessing condition of human settlements, housing deficits etc.

Censuses prior to Census 2001 had the system of collecting the information through Individual Slip which was a key schedule for every individual. The information collected through slip was then compiled for a household. Some information was also collected in addition to this for the household. During 2001 Census a comprehensive Household Schedule was adopted replacing the individual slip concept. In 2011 Census also similar household schedule was used for canvassing. The scope of demographic, socio-economic parameters has been widened in every census.

2. Population Enumeration - Census 2011:

The field work of the second phase i.e. Population Enumeration was carried out during February-March, 2011. One of the essential features of Population Enumeration in the second phase was that each person was enumerated and her/his individual particulars were collected at a well-defined point of time.

The Census moment and the reference date for the Census of India 2011 was 00:00 hours of 1st March, 2011. The enumeration was conducted from 9th February to 28th February, 2011 along with a revisional round from 1st March, 2011 to 5th March, 2011 synchronously all over the country except for few specific areas of the Jammu & Kashmir, Himachal Pradesh and Uttarakhand states that remain snowbound in February. In these locations the population enumeration was done from 11th September, 2010 to 30th September, 2010 along with a revisional round from 1st October, 2010 to 5th October, 2010. The reference date for the census in snow bound non-synchronous areas of these states was 00.00 hours of the first day of October, 2010. In addition to the coverage during House listing & Housing Census, the enumeration of the Houseless population was carried out on the night of 28th February, 2011, as has been the usual practice. For the purpose of Census, certain areas where the access of the civilian enumerators was not permissible due to security reasons termed as 'Special Charges' such as the Defence and strictly Military/Para-Military areas, including operational areas were also covered. Such areas were not covered during the House listing & Housing Census. In addition to the defence/para-military areas, Special Charges also included certain factory areas, certain colonies, sensitive areas, scientific establishments, etc. These also formed Special Charges as these were not accessible by the usual census enumerator.

3. Quality Assurance:

A Task Force for Quality Assurance (TFQA) functioned under the chairmanship of the RG & CCI. Experienced officers of the different divisions of the organization i.e. Heads and senior officers of the Census Division, Data Processing Division, Map Division, Demography Division and Social Studies Division comprised the TFQA. The Directors of Census Operations were co-opted as members whenever the TFQA discussed the data for their States/Union territories. The main objective of constituting the TFQA was to subject the data to stringent validation checks and ensure its quality before release as it was expedient to be satisfied itself about the quality of data before putting the same in public domain.

The Directors and their senior officers were involved at all levels with respect to the quality and the coverage of their states/Uts. The TFQA intensively scrutinized coverage and content parameters including edit and imputation logic. The most important aspect of the data quality was to ensure complete coverage of all geographical areas especially for the population enumeration phase where the data is disseminated right up to the village level in the rural areas and the ward level in the urban areas. Thus ensuring the complete coverage and correct geographical linkage of each enumeration block was one of the major planks of the quality control, especially for small area population statistics. The content was scrutinized mainly through the process of internal consistency, comparison with similar data in the past and also through validation with likewise data if

available, from external sources. Quite often the local knowledge and perception was looked at to understand both the existing and the new emerging trends of population distribution and characteristics. A very comprehensive check and edit mechanism was put in place to objectively examine the preliminary Census 2011 Population Enumeration results and finally clear them for use. The population data was cleared only after the full possible satisfaction of the TFOA.

The entire work relating to the data validation and scrutiny was completed by all the States/Union territories under the overall supervision and monitoring of the Census Division of the Office of the Registrar General, India with active cooperation and support of the Social Studies Division, Data Processing Division, Data Dissemination Division and Map Division.

4. Primary Census Abstract:

The Primary Census Abstract which is important publication of 2011 Census gives basic information on Area, Total Number of Households, Total Population, Scheduled Castes, Scheduled Tribes Population, Population in the age group 0-6, Literates, Main Workers and Marginal Workers classified by the four broad industrial categories, namely, (i) Cultivators, (ii) Agricultural Labourers, (iii) Household Industry Workers, and (iv) Other Workers and also Non-Workers. The characteristics of the Total Population include Scheduled Castes, Scheduled Tribes, Institutional and Houseless Population and are presented by sex and rural-urban residence.

In 1981 census main workers were presented into four categories. As regards 1991 Census, the nine-fold industrial classification of main workers has been given in the Primary Census Abstract. One of the important features of the Primary Census Abstract of 1991 Census was the presentation of population of the age group 0-6 which is continued in 2001 and 2011 Census. All the children of age 6 years or less have been treated as illiterate even if the child is going to a school and may have picked up reading and writing. This will help the data users in better analysis and understanding of the literacy data as the literacy rate is calculated with 7 years and above population and it is referred as effective literacy rate. In 2001 and 2011 census four categories of main workers have been given in the Primary Census Abstract.

5. Level of Presentation of PCA data in District Census Handbooks:

The format of Primary Census Abstract (PCA) adopted in the DCHB of 2001 Census has been continued for 2011 Census as the data on four categories of works have been presented similar to 2001 census. The Primary Census Abstract data in different PCAs are presented at different levels. The level of presentation of Primary Census Abstracts in DCHB is as under:

1. District Primary Census Abstract -District/C.D. Block/Town.
2. Primary Census Abstract for Scheduled Castes- District/C.D. Block/Town.
3. Primary Census Abstract for Scheduled Tribes -District/C.D. Block/Town.
4. Village Primary Census Abstract -C.D. Block/Village wise.
5. Urban Primary Census Abstract- Town/Ward level.

The PCA Data for villages was presented C.D. Block wise for the first time in 1991 Census. This practice is continued in 2001 and 2011 Census. The term 'Total Population' includes the Scheduled Castes, the Scheduled Tribes, the Institutional and the Houseless populations. An appendix to District Primary Census Abstract has also been furnished showing urban enumeration block-wise particulars on Total Population, the Scheduled Castes Population and the Scheduled Tribes Population for each town.

6. Area Figures:

The area figures supplied by local revenue authorities of the district in respect of tahsils, Police Stations and by the local bodies in respect of towns are given in square kilometers. The area figures of the villages supplied by the Tahsildars in acres have been converted and shown in hectares. The area figures of the C.D. Block are the total of the village areas coming under each C.D. Block. The area figures for the district are the same as adopted by the Surveyor General of India to maintain uniformity at the national level.

District Primary Census Abstract

DISTRICT PRIMARY

Location code number	District/ CD Block/ Town	Total/ Rural/ Urban	Area in Square Kilometre	Number of households	Total population (including institutional and houseless population)			Population in the age-group 0-6		
					Persons	Males	Females	Persons	Males	Females
					1	2	3	4	5	6
445	Sehore - District	Total	6,578.00	257,311	1,311,332	683,743	627,589	197,429	103,240	94,189
		Rural	6,479.60	210,468	1,062,870	554,636	508,234	165,220	86,369	78,851
		Urban	98.40	46,843	248,462	129,107	119,355	32,209	16,871	15,338
0171	Sehore	Total	1,535.70	62,959	318,523	167,566	150,957	49,489	26,235	23,254
		Rural	1,535.70	62,908	318,314	167,450	150,864	49,472	26,224	23,248
		Urban	0.00	51	209	116	93	17	11	6
802314	Sherpur (Vaishali Nagar) (OG) (Part) WARD NO.-0036 (Rural MDDS CODE:482651)	Urban	NA	51	209	116	93	17	11	6
		Total	1,334.44	59,466	291,367	151,137	140,230	43,034	22,545	20,489
		Rural	1,334.44	59,182	290,007	150,412	139,595	42,850	22,453	20,397
0172	Ashta	Urban	0.00	284	1,360	725	635	184	92	92
		Total	1,334.44	59,466	291,367	151,137	140,230	43,034	22,545	20,489
		Rural	1,334.44	59,182	290,007	150,412	139,595	42,850	22,453	20,397
802315	Ghanshyampura (OG) (Part) WARD NO.-0019 (Rural MDDS CODE:482932)	Urban	NA	284	1,360	725	635	184	92	92
		Total	1,069.05	29,371	147,086	76,243	70,843	24,297	12,705	11,592
		Rural	1,069.05	29,371	147,086	76,243	70,843	24,297	12,705	11,592
0173	Ichhawar	Urban	0.00	-	-	-	-	-	-	-
		Total	1,098.08	34,468	187,002	97,103	89,899	31,219	16,138	15,081
		Rural	1,098.08	34,468	187,002	97,103	89,899	31,219	16,138	15,081
0174	Nasrullaganj	Urban	0.00	-	-	-	-	-	-	-
		Total	966.12	24,539	120,461	63,428	57,033	17,382	8,849	8,533
		Rural	966.12	24,539	120,461	63,428	57,033	17,382	8,849	8,533
0175	Budni	Urban	0.00	-	-	-	-	-	-	-
		URBAN								
		802314	Sehore (M + OG)	Urban	15.11	20,314	109,118	56,335	52,783	13,128
802315	Ashta (M + OG)	Urban	15.78	10,006	53,184	27,591	25,593	7,483	3,871	3,612
802316	Kothri (NP)	Urban	25.00	1,952	10,526	5,419	5,107	1,517	810	707
802317	Jawar (NP)	Urban	1.46	1,502	8,206	4,182	4,024	1,158	591	567
802318	Ichhawar (NP)	Urban	0.31	2,735	15,221	7,955	7,266	2,002	1,050	952
802319	Nasrullaganj (NP)	Urban	8.08	4,671	23,788	12,599	11,189	3,215	1,676	1,539
802320	Budni (NP)	Urban	23.38	3,448	16,808	8,964	7,844	2,181	1,116	1,065
802321	Rehti (NP)	Urban	9.28	2,215	11,611	6,062	5,549	1,525	824	701

PRIMARY CENSUS ABSTRACT

CENSUS ABSTRACT

Scheduled Castes population			Scheduled Tribes population			Literates			Total/ Rural/ Urban	District/ CD Block/ Town
Persons	Males	Females	Persons	Males	Females	Persons	Males	Females		
12	13	14	15	16	17	18	19	20	3	2
271,281	141,366	129,915	145,512	74,391	71,121	780,362	469,208	311,154	Total	Sehore - District
231,398	120,906	110,492	137,928	70,324	67,604	603,846	370,658	233,188	Rural	
39,883	20,460	19,423	7,584	4,067	3,517	176,516	98,550	77,966	Urban	
58,811	30,757	28,054	11,434	5,894	5,540	182,752	112,947	69,805	Total	Sehore
58,811	30,757	28,054	11,414	5,882	5,532	182,639	112,886	69,753	Rural	
-	-	-	20	12	8	113	61	52	Urban	
-	-	-	20	12	8	113	61	52	Urban	Sherpur (Vaishali Nagar) (OG) (Part) WARD NO.-0036 (Rural MDDS CODE:482651)
97,368	50,544	46,824	11,030	5,597	5,433	165,821	103,410	62,411	Total	Ashta
97,123	50,417	46,706	10,974	5,558	5,416	164,874	102,853	62,021	Rural	
245	127	118	56	39	17	947	557	390	Urban	
245	127	118	56	39	17	947	557	390	Urban	Ghanshyampura (OG) (Part) WARD NO.-0019 (Rural MDDS CODE:482932)
31,330	16,436	14,894	33,053	16,751	16,302	78,491	48,737	29,754	Total	Ichhawar
31,330	16,436	14,894	33,053	16,751	16,302	78,491	48,737	29,754	Rural	
-	-	-	-	-	-	-	-	-	Urban	
27,144	14,319	12,825	61,562	31,412	30,150	104,173	62,216	41,957	Total	Nasrullaganj
27,144	14,319	12,825	61,562	31,412	30,150	104,173	62,216	41,957	Rural	
-	-	-	-	-	-	-	-	-	Urban	
16,990	8,977	8,013	20,925	10,721	10,204	73,669	43,966	29,703	Total	Budni
16,990	8,977	8,013	20,925	10,721	10,204	73,669	43,966	29,703	Rural	
-	-	-	-	-	-	-	-	-	Urban	
18,426	9,396	9,030	1,976	1,064	912	80,930	44,098	36,832	Urban	URBAN Sehore (M + OG)
7,189	3,692	3,497	585	340	245	36,290	20,241	16,049	Urban	Ashta (M + OG)
2,037	1,009	1,028	138	63	75	6,513	3,925	2,588	Urban	Kothri (NP)
2,159	1,107	1,052	256	128	128	5,220	3,034	2,186	Urban	Jawar (NP)
2,676	1,388	1,288	331	187	144	10,148	5,920	4,228	Urban	Ichhawar (NP)
2,961	1,565	1,396	1,743	959	784	17,073	9,733	7,340	Urban	Nasrullaganj (NP)
3,378	1,774	1,604	2,010	1,070	940	12,216	6,988	5,228	Urban	Budni (NP)
1,057	529	528	545	256	289	8,126	4,611	3,515	Urban	Rehti (NP)

DISTRICT PRIMARY

Location code number	District/ CD Block/ Town	Total/ Rural/ Urban	Industrial category								
			Total workers			Main workers			Cultivators		
			Persons	Males	Females	Persons	Males	Females	Persons	Males	Females
1	2	3	21	22	23	24	25	26	27	28	29
445	Sehore - District	Total	586,087	364,559	221,528	372,150	287,341	84,809	156,629	126,304	30,325
		Rural	504,012	298,844	205,168	304,453	230,040	74,413	150,297	121,072	29,225
		Urban	82,075	65,715	16,360	67,697	57,301	10,396	6,332	5,232	1,100
0171	Sehore	Total	142,063	86,028	56,035	85,567	66,769	18,798	43,794	36,475	7,319
		Rural	141,969	85,969	56,000	85,498	66,726	18,772	43,792	36,473	7,319
		Urban	94	59	35	69	43	26	2	2	-
802314	Sherpur (Vaishali Nagar) (OG) (Part) WARD NO.-0036 (Rural MDDS CODE:482651)	Urban	94	59	35	69	43	26	2	2	-
0172	Ashta	Total	149,417	83,506	65,911	84,681	64,288	20,393	42,899	34,835	8,064
		Rural	148,986	83,166	65,820	84,299	63,971	20,328	42,885	34,822	8,063
		Urban	431	340	91	382	317	65	14	13	1
802315	Ghanshyampura (OG) (Part) WARD NO.-0019 (Rural MDDS CODE:482932)	Urban	431	340	91	382	317	65	14	13	1
0173	Ichhawar	Total	79,240	43,479	35,761	42,708	30,009	12,699	24,161	17,437	6,724
		Rural	79,240	43,479	35,761	42,708	30,009	12,699	24,161	17,437	6,724
		Urban	-	-	-	-	-	-	-	-	-
0174	Nasrullaganj	Total	84,061	51,288	32,773	56,857	41,574	15,283	26,816	21,239	5,577
		Rural	84,061	51,288	32,773	56,857	41,574	15,283	26,816	21,239	5,577
		Urban	-	-	-	-	-	-	-	-	-
0175	Budni	Total	49,756	34,942	14,814	35,091	27,760	7,331	12,643	11,101	1,542
		Rural	49,756	34,942	14,814	35,091	27,760	7,331	12,643	11,101	1,542
		Urban	-	-	-	-	-	-	-	-	-
	URBAN										
802314	Sehore (M + OG)	Urban	35,321	28,557	6,764	29,691	24,802	4,889	818	747	71
802315	Ashta (M + OG)	Urban	16,709	14,092	2,617	14,515	12,807	1,708	608	577	31
802316	Kothri (NP)	Urban	5,293	2,985	2,308	3,590	2,366	1,224	1,797	1,170	627
802317	Jawar (NP)	Urban	3,092	2,215	877	2,044	1,797	247	442	420	22
802318	Ichhawar (NP)	Urban	5,170	3,934	1,236	3,839	3,220	619	1,144	887	257
802319	Nasrullaganj (NP)	Urban	7,384	6,285	1,099	6,527	5,730	797	625	590	35
802320	Budni (NP)	Urban	5,368	4,517	851	4,248	3,724	524	188	172	16
802321	Rehti (NP)	Urban	3,738	3,130	608	3,243	2,855	388	710	669	41

PRIMARY CENSUS ABSTRACT

CENSUS ABSTRACT

of main workers									Total/ Rural/	District/	CD Block/
Agricultural labourers			Household industry workers			Other workers			Urban	Town	
Persons	Males	Females	Persons	Males	Females	Persons	Males	Females			
30	31	32	33	34	35	36	37	38	3	2	
103,531	68,156	35,375	5,427	4,114	1,313	106,563	88,767	17,796	Total	Sehore - District	
100,051	65,771	34,280	4,008	2,951	1,057	50,097	40,246	9,851	Rural		
3,480	2,385	1,095	1,419	1,163	256	56,466	48,521	7,945	Urban		
23,527	15,623	7,904	1,087	844	243	17,159	13,827	3,332	Total	Sehore	
23,527	15,623	7,904	1,087	844	243	17,092	13,786	3,306	Rural		
-	-	-	-	-	-	67	41	26	Urban		
-	-	-	-	-	-	67	41	26	Urban	Sherpur (Vaishali Nagar) (OG) (Part) WARD NO.-0036 (Rural MDDS CODE:482651)	
26,283	17,259	9,024	875	675	200	14,624	11,519	3,105	Total	Ashta	
26,270	17,251	9,019	875	675	200	14,269	11,223	3,046	Rural		
13	8	5	-	-	-	355	296	59	Urban		
13	8	5	-	-	-	355	296	59	Urban	Ghanshyampura (OG) (Part) WARD NO.-0019 (Rural MDDS CODE:482932)	
13,441	8,542	4,899	745	482	263	4,361	3,548	813	Total	Ichhawar	
13,441	8,542	4,899	745	482	263	4,361	3,548	813	Rural		
-	-	-	-	-	-	-	-	-	Urban		
23,439	15,049	8,390	692	506	186	5,910	4,780	1,130	Total	Nasrullaganj	
23,439	15,049	8,390	692	506	186	5,910	4,780	1,130	Rural		
-	-	-	-	-	-	-	-	-	Urban		
13,374	9,306	4,068	609	444	165	8,465	6,909	1,556	Total	Budni	
13,374	9,306	4,068	609	444	165	8,465	6,909	1,556	Rural		
-	-	-	-	-	-	-	-	-	Urban		
										URBAN	
992	696	296	693	567	126	27,188	22,792	4,396	Urban	Sehore (M + OG)	
241	171	70	286	232	54	13,380	11,827	1,553	Urban	Ashta (M + OG)	
811	425	386	24	12	12	958	759	199	Urban	Kothri (NP)	
428	341	87	28	22	6	1,146	1,014	132	Urban	Jawar (NP)	
210	154	56	68	62	6	2,417	2,117	300	Urban	Ichhawar (NP)	
282	196	86	122	110	12	5,498	4,834	664	Urban	Nasrullaganj (NP)	
213	176	37	104	93	11	3,743	3,283	460	Urban	Budni (NP)	
303	226	77	94	65	29	2,136	1,895	241	Urban	Rehti (NP)	

DISTRICT PRIMARY

Location code number	District/ CD Block/ Town	Total/ Rural/ Urban	Industrial category								
			Marginal workers			Cultivators			Agricultural labourers		
			Persons	Males	Females	Persons	Males	Females	Persons	Males	Females
1	2	3	39	40	41	42	43	44	45	46	47
445	Sehore - District	Total	213,937	77,218	136,719	44,678	11,794	32,884	123,495	44,761	78,734
		Rural	199,559	68,804	130,755	43,703	11,466	32,237	119,790	43,313	76,477
		Urban	14,378	8,414	5,964	975	328	647	3,705	1,448	2,257
0171	Sehore	Total	56,496	19,259	37,237	9,069	2,259	6,810	30,578	10,952	19,626
		Rural	56,471	19,243	37,228	9,069	2,259	6,810	30,565	10,943	19,622
		Urban	25	16	9	-	-	-	13	9	4
802314	Sherpur (Vaishali Nagar) (OG) (Part) WARD NO.-0036 (Rural MDDS CODE:482651)	Urban	25	16	9	-	-	-	13	9	4
0172	Ashta	Total	64,736	19,218	45,518	15,413	3,383	12,030	37,108	11,829	25,279
		Rural	64,687	19,195	45,492	15,412	3,382	12,030	37,098	11,827	25,271
		Urban	49	23	26	1	1	-	10	2	8
802315	Ghanshyampura (OG) (Part) WARD NO.-0019 (Rural MDDS CODE:482932)	Urban	49	23	26	1	1	-	10	2	8
0173	Ichhawar	Total	36,532	13,470	23,062	11,360	3,584	7,776	22,582	8,540	14,042
		Rural	36,532	13,470	23,062	11,360	3,584	7,776	22,582	8,540	14,042
		Urban	-	-	-	-	-	-	-	-	-
0174	Nasrullaganj	Total	27,204	9,714	17,490	6,455	1,646	4,809	18,707	6,884	11,823
		Rural	27,204	9,714	17,490	6,455	1,646	4,809	18,707	6,884	11,823
		Urban	-	-	-	-	-	-	-	-	-
0175	Budni	Total	14,665	7,182	7,483	1,407	595	812	10,838	5,119	5,719
		Rural	14,665	7,182	7,483	1,407	595	812	10,838	5,119	5,719
		Urban	-	-	-	-	-	-	-	-	-
	URBAN										
802314	Sehore (M + OG)	Urban	5,630	3,755	1,875	124	93	31	614	279	335
802315	Ashta (M + OG)	Urban	2,194	1,285	909	64	17	47	380	130	250
802316	Kothri (NP)	Urban	1,703	619	1,084	464	128	336	1,021	375	646
802317	Jawar (NP)	Urban	1,048	418	630	122	20	102	727	282	445
802318	Ichhawar (NP)	Urban	1,331	714	617	138	44	94	508	199	309
802319	Nasrullaganj (NP)	Urban	857	555	302	27	13	14	116	38	78
802320	Budni (NP)	Urban	1,120	793	327	10	6	4	127	67	60
802321	Rehti (NP)	Urban	495	275	220	26	7	19	212	78	134

PRIMARY CENSUS ABSTRACT

CENSUS ABSTRACT

of marginal workers									Total/ Rural/ Urban	District/ Town	CD Block/ Town	Location code number
Household industry workers			Other workers			Non-workers						
Persons	Males	Females	Persons	Males	Females	Persons	Males	Females				
48	49	50	51	52	53	54	55	56	3	2		1
4,490	1,836	2,654	41,274	18,827	22,447	725,245	319,184	406,061	Total	Sehore - District		445
3,822	1,554	2,268	32,244	12,471	19,773	558,858	255,792	303,066	Rural			
668	282	386	9,030	6,356	2,674	166,387	63,392	102,995	Urban			
1,541	579	962	15,308	5,469	9,839	176,460	81,538	94,922	Total	Sehore		0171
1,541	579	962	15,296	5,462	9,834	176,345	81,481	94,864	Rural			
-	-	-	12	7	5	115	57	58	Urban			
-	-	-	12	7	5	115	57	58	Urban	Sherpur (Vaishali Nagar) (OG) (Part) WARD NO.-0036 (Rural MDDS CODE:482651)		802314
774	316	458	11,441	3,690	7,751	141,950	67,631	74,319	Total	Ashta		0172
774	316	458	11,403	3,670	7,733	141,021	67,246	73,775	Rural			
-	-	-	38	20	18	929	385	544	Urban			
-	-	-	38	20	18	929	385	544	Urban	Ghanshyampura (OG) (Part) WARD NO.-0019 (Rural MDDS CODE:482932)		802315
590	243	347	2,000	1,103	897	67,846	32,764	35,082	Total	Ichhawar		0173
590	243	347	2,000	1,103	897	67,846	32,764	35,082	Rural			
-	-	-	-	-	-	-	-	-	Urban			
349	152	197	1,693	1,032	661	102,941	45,815	57,126	Total	Nasrullaganj		0174
349	152	197	1,693	1,032	661	102,941	45,815	57,126	Rural			
-	-	-	-	-	-	-	-	-	Urban			
568	264	304	1,852	1,204	648	70,705	28,486	42,219	Total	Budni		0175
568	264	304	1,852	1,204	648	70,705	28,486	42,219	Rural			
-	-	-	-	-	-	-	-	-	Urban			
URBAN												
412	172	240	4,480	3,211	1,269	73,797	27,778	46,019	Urban	Sehore (M + OG)		802314
100	43	57	1,650	1,095	555	36,475	13,499	22,976	Urban	Ashta (M + OG)		802315
18	7	11	200	109	91	5,233	2,434	2,799	Urban	Kothri (NP)		802316
17	5	12	182	111	71	5,114	1,967	3,147	Urban	Jawar (NP)		802317
38	11	27	647	460	187	10,051	4,021	6,030	Urban	Ichhawar (NP)		802318
37	21	16	677	483	194	16,404	6,314	10,090	Urban	Nasrullaganj (NP)		802319
37	20	17	946	700	246	11,440	4,447	6,993	Urban	Budni (NP)		802320
9	3	6	248	187	61	7,873	2,932	4,941	Urban	Rehti (NP)		802321

**Appendix to District
Primary Census Abstract
Total, Scheduled Castes
and Scheduled Tribes
Population - Urban Block wise**

APPENDIX TO DISTRICT PRIMARY CENSUS ABSTRACT						
TOTAL, SCHEDULED CASTES AND SCHEDULED TRIBES POPULATION - URBAN BLOCK WISE						
Location Code	Name of Town	Name of Ward	Boundaries of Urban Block / EB Number	Total Population	Scheduled Castes Population	Scheduled Tribes Population
1	2	3	4	5	6	7
802314	Sehore (M + OG)	WARD No.-0001	EB No.-000100	885	67	32
802314	Sehore (M + OG)	WARD No.-0001	EB No.-000200	620	25	6
802314	Sehore (M + OG)	WARD No.-0001	EB No.-000300	824	178	47
802314	Sehore (M + OG)	WARD No.-0002	EB No.-000400	710	214	43
802314	Sehore (M + OG)	WARD No.-0002	EB No.-000500	574	25	4
802314	Sehore (M + OG)	WARD No.-0002	EB No.-000600	788	147	34
802314	Sehore (M + OG)	WARD No.-0002	EB No.-000700	832	114	97
802314	Sehore (M + OG)	WARD No.-0002	EB No.-000800	799	308	125
802314	Sehore (M + OG)	WARD No.-0002	EB No.-000900	724	103	49
802314	Sehore (M + OG)	WARD No.-0003	EB No.-001000	805	265	11
802314	Sehore (M + OG)	WARD No.-0003	EB No.-001100	684	219	4
802314	Sehore (M + OG)	WARD No.-0003	EB No.-001200	753	249	69
802314	Sehore (M + OG)	WARD No.-0003	EB No.-001300	664	210	12
802314	Sehore (M + OG)	WARD No.-0003	EB No.-001400	596	187	42
802314	Sehore (M + OG)	WARD No.-0004	EB No.-001500	570	75	11
802314	Sehore (M + OG)	WARD No.-0004	EB No.-001600	741	156	61
802314	Sehore (M + OG)	WARD No.-0004	EB No.-001700	782	71	65
802314	Sehore (M + OG)	WARD No.-0004	EB No.-001800	784	13	12
802314	Sehore (M + OG)	WARD No.-0005	EB No.-001900	644	26	-
802314	Sehore (M + OG)	WARD No.-0005	EB No.-002000	641	34	10
802314	Sehore (M + OG)	WARD No.-0005	EB No.-0021 SUB-EB No.01	636	-	1
802314	Sehore (M + OG)	WARD No.-0005	EB No.-0021 SUB-EB No.02	540	-	-
802314	Sehore (M + OG)	WARD No.-0005	EB No.-002200	742	-	9
802314	Sehore (M + OG)	WARD No.-0006	EB No.-0023 SUB-EB No.01	448	20	7
802314	Sehore (M + OG)	WARD No.-0006	EB No.-0023 SUB-EB No.02	521	17	10
802314	Sehore (M + OG)	WARD No.-0006	EB No.-002400	749	20	2
802314	Sehore (M + OG)	WARD No.-0006	EB No.-002500	493	39	23
802314	Sehore (M + OG)	WARD No.-0007	EB No.-002600	705	13	4
802314	Sehore (M + OG)	WARD No.-0007	EB No.-002700	725	85	10
802314	Sehore (M + OG)	WARD No.-0007	EB No.-002800	690	111	45
802314	Sehore (M + OG)	WARD No.-0007	EB No.-002900	669	159	68
802314	Sehore (M + OG)	WARD No.-0008	EB No.-003000	717	47	8
802314	Sehore (M + OG)	WARD No.-0008	EB No.-003100	576	18	-
802314	Sehore (M + OG)	WARD No.-0008	EB No.-0032 SUB-EB No.01	522	77	-
802314	Sehore (M + OG)	WARD No.-0008	EB No.-0032 SUB-EB No.02	586	103	9
802314	Sehore (M + OG)	WARD No.-0008	EB No.-003300	694	38	66
802314	Sehore (M + OG)	WARD No.-0009	EB No.-003400	726	129	26
802314	Sehore (M + OG)	WARD No.-0009	EB No.-003500	804	116	14
802314	Sehore (M + OG)	WARD No.-0009	EB No.-003600	788	68	15
802314	Sehore (M + OG)	WARD No.-0009	EB No.-003700	1209	449	106
802314	Sehore (M + OG)	WARD No.-0010	EB No.-0038 SUB-EB No.01	563	62	12
802314	Sehore (M + OG)	WARD No.-0010	EB No.-0038 SUB-EB No.02	492	139	8
802314	Sehore (M + OG)	WARD No.-0010	EB No.-0039 SUB-EB No.01	641	59	9
802314	Sehore (M + OG)	WARD No.-0010	EB No.-0039 SUB-EB No.02	692	13	15

APPENDIX TO DISTRICT PRIMARY CENSUS ABSTRACT
TOTAL, SCHEDULED CASTES AND SCHEDULED TRIBES POPULATION - URBAN BLOCK WISE

Location Code	Name of Town	Name of Ward	Boundaries of Urban Block / EB Number	Total Population	Scheduled Castes Population	Scheduled Tribes Population
1	2	3	4	5	6	7
802314	Sehore (M + OG)	WARD No.-0010	EB No.-004000	874	25	2
802314	Sehore (M + OG)	WARD No.-0011	EB No.-004100	745	420	16
802314	Sehore (M + OG)	WARD No.-0011	EB No.-004200	736	727	2
802314	Sehore (M + OG)	WARD No.-0011	EB No.-004300	719	557	14
802314	Sehore (M + OG)	WARD No.-0011	EB No.-004400	860	49	9
802314	Sehore (M + OG)	WARD No.-0011	EB No.-008000	517	96	44
802314	Sehore (M + OG)	WARD No.-0012	EB No.-0045 SUB-EB No.01	626	64	-
802314	Sehore (M + OG)	WARD No.-0012	EB No.-0045 SUB-EB No.02	499	-	-
802314	Sehore (M + OG)	WARD No.-0012	EB No.-004600	813	101	-
802314	Sehore (M + OG)	WARD No.-0012	EB No.-004700	853	300	21
802314	Sehore (M + OG)	WARD No.-0012	EB No.-0048 SUB-EB No.01	432	48	19
802314	Sehore (M + OG)	WARD No.-0012	EB No.-0048 SUB-EB No.02	524	108	6
802314	Sehore (M + OG)	WARD No.-0012	EB No.-0049 SUB-EB No.01	499	33	19
802314	Sehore (M + OG)	WARD No.-0012	EB No.-0049 SUB-EB No.02	549	-	-
802314	Sehore (M + OG)	WARD No.-0012	EB No.-0050 SUB-EB No.01	489	-	-
802314	Sehore (M + OG)	WARD No.-0012	EB No.-0050 SUB-EB No.02	509	207	20
802314	Sehore (M + OG)	WARD No.-0012	EB No.-005100	898	187	18
802314	Sehore (M + OG)	WARD No.-0013	EB No.-005200	889	98	7
802314	Sehore (M + OG)	WARD No.-0013	EB No.-005300	839	12	5
802314	Sehore (M + OG)	WARD No.-0013	EB No.-005400	879	228	-
802314	Sehore (M + OG)	WARD No.-0014	EB No.-0055 SUB-EB No.01	456	447	-
802314	Sehore (M + OG)	WARD No.-0014	EB No.-0055 SUB-EB No.02	522	365	-
802314	Sehore (M + OG)	WARD No.-0014	EB No.-0056 SUB-EB No.01	483	64	1
802314	Sehore (M + OG)	WARD No.-0014	EB No.-0056 SUB-EB No.02	450	364	7
802314	Sehore (M + OG)	WARD No.-0014	EB No.-005700	793	379	18
802314	Sehore (M + OG)	WARD No.-0014	EB No.-005800	759	173	22
802314	Sehore (M + OG)	WARD No.-0014	EB No.-005900	812	87	33
802314	Sehore (M + OG)	WARD No.-0015	EB No.-006000	698	42	1
802314	Sehore (M + OG)	WARD No.-0015	EB No.-006100	797	120	-
802314	Sehore (M + OG)	WARD No.-0015	EB No.-006200	860	463	4
802314	Sehore (M + OG)	WARD No.-0016	EB No.-0063 SUB-EB No.01	486	71	-
802314	Sehore (M + OG)	WARD No.-0016	EB No.-0063 SUB-EB No.02	671	61	-
802314	Sehore (M + OG)	WARD No.-0016	EB No.-0064 SUB-EB No.01	526	13	4
802314	Sehore (M + OG)	WARD No.-0016	EB No.-0064 SUB-EB No.02	550	212	8
802314	Sehore (M + OG)	WARD No.-0017	EB No.-006500	858	695	-
802314	Sehore (M + OG)	WARD No.-0017	EB No.-0066 SUB-EB No.01	584	486	14
802314	Sehore (M + OG)	WARD No.-0017	EB No.-0066 SUB-EB No.02	461	75	-
802314	Sehore (M + OG)	WARD No.-0017	EB No.-006700	767	428	-
802314	Sehore (M + OG)	WARD No.-0018	EB No.-006800	791	18	8
802314	Sehore (M + OG)	WARD No.-0018	EB No.-006900	734	82	14
802314	Sehore (M + OG)	WARD No.-0018	EB No.-007000	723	18	-
802314	Sehore (M + OG)	WARD No.-0019	EB No.-007100	674	116	5
802314	Sehore (M + OG)	WARD No.-0019	EB No.-007200	809	45	7
802314	Sehore (M + OG)	WARD No.-0019	EB No.-007300	670	67	-

APPENDIX TO DISTRICT PRIMARY CENSUS ABSTRACT
TOTAL, SCHEDULED CASTES AND SCHEDULED TRIBES POPULATION - URBAN BLOCK WISE

Location Code	Name of Town	Name of Ward	Boundaries of Urban Block / EB Number	Total Population	Scheduled Castes Population	Scheduled Tribes Population
1	2	3	4	5	6	7
802314	Sehore (M + OG)	WARD No.-0019	EB No.-007400	788	392	10
802314	Sehore (M + OG)	WARD No.-0019	EB No.-007500	639	59	4
802314	Sehore (M + OG)	WARD No.-0020	EB No.-0076 SUB-EB No.01	596	572	-
802314	Sehore (M + OG)	WARD No.-0020	EB No.-0076 SUB-EB No.02	411	355	8
802314	Sehore (M + OG)	WARD No.-0020	EB No.-007700	802	348	19
802314	Sehore (M + OG)	WARD No.-0020	EB No.-007800	815	70	13
802314	Sehore (M + OG)	WARD No.-0021	EB No.-007900	613	80	30
802314	Sehore (M + OG)	WARD No.-0021	EB No.-008100	596	155	29
802314	Sehore (M + OG)	WARD No.-0021	EB No.-008200	530	81	37
802314	Sehore (M + OG)	WARD No.-0022	EB No.-008300	697	102	6
802314	Sehore (M + OG)	WARD No.-0022	EB No.-008400	738	40	6
802314	Sehore (M + OG)	WARD No.-0022	EB No.-0085 SUB-EB No.01	783	141	28
802314	Sehore (M + OG)	WARD No.-0022	EB No.-0085 SUB-EB No.02	560	87	10
802314	Sehore (M + OG)	WARD No.-0022	EB No.-008600	1316	129	4
802314	Sehore (M + OG)	WARD No.-0022	EB No.-008700	737	242	7
802314	Sehore (M + OG)	WARD No.-0022	EB No.-0088 SUB-EB No.01	524	233	-
802314	Sehore (M + OG)	WARD No.-0022	EB No.-0088 SUB-EB No.02	481	174	-
802314	Sehore (M + OG)	WARD No.-0023	EB No.-008900	650	19	-
802314	Sehore (M + OG)	WARD No.-0023	EB No.-009000	786	83	4
802314	Sehore (M + OG)	WARD No.-0023	EB No.-009100	729	165	25
802314	Sehore (M + OG)	WARD No.-0023	EB No.-009200	834	149	8
802314	Sehore (M + OG)	WARD No.-0023	EB No.-009300	766	44	-
802314	Sehore (M + OG)	WARD No.-0024	EB No.-009400	595	26	-
802314	Sehore (M + OG)	WARD No.-0024	EB No.-009500	665	1	-
802314	Sehore (M + OG)	WARD No.-0024	EB No.-009600	796	38	15
802314	Sehore (M + OG)	WARD No.-0025	EB No.-009700	731	52	4
802314	Sehore (M + OG)	WARD No.-0025	EB No.-009800	721	116	2
802314	Sehore (M + OG)	WARD No.-0025	EB No.-009900	460	47	21
802314	Sehore (M + OG)	WARD No.-0025	EB No.-010000	781	66	4
802314	Sehore (M + OG)	WARD No.-0025	EB No.-0101 SUB-EB No.01	684	39	7
802314	Sehore (M + OG)	WARD No.-0025	EB No.-0101 SUB-EB No.02	485	46	6
802314	Sehore (M + OG)	WARD No.-0025	EB No.-010200	679	111	42
802314	Sehore (M + OG)	WARD No.-0026	EB No.-0103 SUB-EB No.01	551	-	-
802314	Sehore (M + OG)	WARD No.-0026	EB No.-0103 SUB-EB No.02	464	-	-
802314	Sehore (M + OG)	WARD No.-0026	EB No.-0104 SUB-EB No.01	612	-	-
802314	Sehore (M + OG)	WARD No.-0026	EB No.-0104 SUB-EB No.02	548	-	-
802314	Sehore (M + OG)	WARD No.-0026	EB No.-010500	951	12	1
802314	Sehore (M + OG)	WARD No.-0027	EB No.-010600	722	-	-
802314	Sehore (M + OG)	WARD No.-0027	EB No.-010700	744	6	-
802314	Sehore (M + OG)	WARD No.-0027	EB No.-0108 SUB-EB No.01	461	-	-
802314	Sehore (M + OG)	WARD No.-0027	EB No.-0108 SUB-EB No.02	502	16	2
802314	Sehore (M + OG)	WARD No.-0028	EB No.-010900	729	35	19
802314	Sehore (M + OG)	WARD No.-0028	EB No.-011000	687	-	-
802314	Sehore (M + OG)	WARD No.-0028	EB No.-011100	605	20	-

APPENDIX TO DISTRICT PRIMARY CENSUS ABSTRACT
TOTAL, SCHEDULED CASTES AND SCHEDULED TRIBES POPULATION - URBAN BLOCK WISE

Location Code	Name of Town	Name of Ward	Boundaries of Urban Block / EB Number	Total Population	Scheduled Castes Population	Scheduled Tribes Population
1	2	3	4	5	6	7
802314	Sehore (M + OG)	WARD No.-0028	EB No.-011200	511	5	-
802314	Sehore (M + OG)	WARD No.-0029	EB No.-011300	318	78	2
802314	Sehore (M + OG)	WARD No.-0029	EB No.-011400	613	183	19
802314	Sehore (M + OG)	WARD No.-0030	EB No.-0115 SUB-EB No.01	667	4	-
802314	Sehore (M + OG)	WARD No.-0030	EB No.-0115 SUB-EB No.02	567	32	-
802314	Sehore (M + OG)	WARD No.-0030	EB No.-011600	866	49	-
802314	Sehore (M + OG)	WARD No.-0031	EB No.-0117 SUB-EB No.01	538	46	5
802314	Sehore (M + OG)	WARD No.-0031	EB No.-0117 SUB-EB No.02	461	-	-
802314	Sehore (M + OG)	WARD No.-0031	EB No.-0118 SUB-EB No.01	567	-	-
802314	Sehore (M + OG)	WARD No.-0031	EB No.-0118 SUB-EB No.02	528	-	-
802314	Sehore (M + OG)	WARD No.-0031	EB No.-0119 SUB-EB No.01	479	-	-
802314	Sehore (M + OG)	WARD No.-0031	EB No.-0119 SUB-EB No.02	610	18	-
802314	Sehore (M + OG)	WARD No.-0031	EB No.-012000	924	-	-
802314	Sehore (M + OG)	WARD No.-0032	EB No.-0121 SUB-EB No.01	590	-	-
802314	Sehore (M + OG)	WARD No.-0032	EB No.-0121 SUB-EB No.02	543	-	-
802314	Sehore (M + OG)	WARD No.-0032	EB No.-0122 SUB-EB No.01	734	-	-
802314	Sehore (M + OG)	WARD No.-0032	EB No.-0122 SUB-EB No.02	653	-	-
802314	Sehore (M + OG)	WARD No.-0032	EB No.-0123 SUB-EB No.01	558	26	-
802314	Sehore (M + OG)	WARD No.-0032	EB No.-0123 SUB-EB No.02	611	-	-
802314	Sehore (M + OG)	WARD No.-0033	EB No.-0124 SUB-EB No.01	446	-	-
802314	Sehore (M + OG)	WARD No.-0033	EB No.-0124 SUB-EB No.02	538	-	-
802314	Sehore (M + OG)	WARD No.-0033	EB No.-0125 SUB-EB No.01	611	-	-
802314	Sehore (M + OG)	WARD No.-0033	EB No.-0125 SUB-EB No.02	564	-	-
802314	Sehore (M + OG)	WARD No.-0033	EB No.-0126 SUB-EB No.01	530	-	-
802314	Sehore (M + OG)	WARD No.-0033	EB No.-0126 SUB-EB No.02	576	-	-
802314	Sehore (M + OG)	WARD No.-0034	EB No.-012700	868	39	-
802314	Sehore (M + OG)	WARD No.-0034	EB No.-012800	594	179	1
802314	Sehore (M + OG)	WARD No.-0034	EB No.-012900	662	45	-
802314	Sehore (M + OG)	WARD No.-0035	EB No.-013000	828	163	2
802314	Sehore (M + OG)	WARD No.-0035	EB No.-013100	879	416	7
802314	Sehore (M + OG)	WARD No.-0035	EB No.-013200	880	173	-
802314	Sehore (M + OG)	WARD No.-0036	EB No.-013300	209	-	20
802315	Ashta (M + OG)	WARD No.-0001	EB No.-000100	593	14	5
802315	Ashta (M + OG)	WARD No.-0001	EB No.-0002 SUB-EB No.01	455	17	-
802315	Ashta (M + OG)	WARD No.-0001	EB No.-0002 SUB-EB No.02	409	24	-
802315	Ashta (M + OG)	WARD No.-0001	EB No.-000300	566	214	2
802315	Ashta (M + OG)	WARD No.-0001	EB No.-0004 SUB-EB No.01	517	6	-
802315	Ashta (M + OG)	WARD No.-0001	EB No.-0004 SUB-EB No.02	445	238	-
802315	Ashta (M + OG)	WARD No.-0002	EB No.-0005 SUB-EB No.01	647	37	-
802315	Ashta (M + OG)	WARD No.-0002	EB No.-0005 SUB-EB No.02	626	9	-
802315	Ashta (M + OG)	WARD No.-0002	EB No.-000600	538	142	-
802315	Ashta (M + OG)	WARD No.-0002	EB No.-0007 SUB-EB No.01	509	-	-
802315	Ashta (M + OG)	WARD No.-0002	EB No.-0007 SUB-EB No.02	519	78	3
802315	Ashta (M + OG)	WARD No.-0002	EB No.-000800	837	38	7

APPENDIX TO DISTRICT PRIMARY CENSUS ABSTRACT
TOTAL, SCHEDULED CASTES AND SCHEDULED TRIBES POPULATION - URBAN BLOCK WISE

Location Code	Name of Town	Name of Ward	Boundaries of Urban Block / EB Number	Total Population	Scheduled Castes Population	Scheduled Tribes Population
1	2	3	4	5	6	7
802315	Ashta (M + OG)	WARD No.-0002	EB No.-000900	473	99	10
802315	Ashta (M + OG)	WARD No.-0003	EB No.-001000	443	26	-
802315	Ashta (M + OG)	WARD No.-0003	EB No.-001100	560	159	-
802315	Ashta (M + OG)	WARD No.-0003	EB No.-001200	678	385	-
802315	Ashta (M + OG)	WARD No.-0004	EB No.-001300	483	-	1
802315	Ashta (M + OG)	WARD No.-0004	EB No.-001400	732	11	5
802315	Ashta (M + OG)	WARD No.-0004	EB No.-001500	782	-	-
802315	Ashta (M + OG)	WARD No.-0004	EB No.-001600	748	12	9
802315	Ashta (M + OG)	WARD No.-0005	EB No.-001700	588	36	3
802315	Ashta (M + OG)	WARD No.-0005	EB No.-001800	750	28	-
802315	Ashta (M + OG)	WARD No.-0005	EB No.-001900	733	49	-
802315	Ashta (M + OG)	WARD No.-0006	EB No.-002000	789	34	11
802315	Ashta (M + OG)	WARD No.-0006	EB No.-002100	838	6	-
802315	Ashta (M + OG)	WARD No.-0006	EB No.-0022 SUB-EB No.01	437	-	-
802315	Ashta (M + OG)	WARD No.-0006	EB No.-0022 SUB-EB No.02	465	-	-
802315	Ashta (M + OG)	WARD No.-0006	EB No.-002300	778	51	-
802315	Ashta (M + OG)	WARD No.-0007	EB No.-002400	569	9	-
802315	Ashta (M + OG)	WARD No.-0007	EB No.-002500	545	15	8
802315	Ashta (M + OG)	WARD No.-0007	EB No.-002600	491	86	4
802315	Ashta (M + OG)	WARD No.-0008	EB No.-002700	616	57	-
802315	Ashta (M + OG)	WARD No.-0008	EB No.-002800	837	33	-
802315	Ashta (M + OG)	WARD No.-0008	EB No.-002900	726	60	-
802315	Ashta (M + OG)	WARD No.-0009	EB No.-003000	555	-	-
802315	Ashta (M + OG)	WARD No.-0009	EB No.-003100	584	12	-
802315	Ashta (M + OG)	WARD No.-0009	EB No.-003200	513	72	-
802315	Ashta (M + OG)	WARD No.-0010	EB No.-003300	434	-	-
802315	Ashta (M + OG)	WARD No.-0010	EB No.-003400	562	-	-
802315	Ashta (M + OG)	WARD No.-0010	EB No.-003500	730	1	-
802315	Ashta (M + OG)	WARD No.-0011	EB No.-003600	515	75	-
802315	Ashta (M + OG)	WARD No.-0011	EB No.-003700	523	3	-
802315	Ashta (M + OG)	WARD No.-0011	EB No.-003800	585	-	-
802315	Ashta (M + OG)	WARD No.-0011	EB No.-003900	422	-	-
802315	Ashta (M + OG)	WARD No.-0012	EB No.-004000	371	-	-
802315	Ashta (M + OG)	WARD No.-0012	EB No.-004100	625	-	-
802315	Ashta (M + OG)	WARD No.-0012	EB No.-004200	501	-	-
802315	Ashta (M + OG)	WARD No.-0013	EB No.-004300	510	42	5
802315	Ashta (M + OG)	WARD No.-0013	EB No.-004400	718	5	6
802315	Ashta (M + OG)	WARD No.-0013	EB No.-004500	602	308	-
802315	Ashta (M + OG)	WARD No.-0014	EB No.-004600	379	22	-
802315	Ashta (M + OG)	WARD No.-0014	EB No.-004700	541	469	4
802315	Ashta (M + OG)	WARD No.-0014	EB No.-004800	509	68	-
802315	Ashta (M + OG)	WARD No.-0015	EB No.-0049 SUB-EB No.01	548	107	1
802315	Ashta (M + OG)	WARD No.-0015	EB No.-0049 SUB-EB No.02	510	181	10
802315	Ashta (M + OG)	WARD No.-0015	EB No.-005000	827	88	9

APPENDIX TO DISTRICT PRIMARY CENSUS ABSTRACT
TOTAL, SCHEDULED CASTES AND SCHEDULED TRIBES POPULATION - URBAN BLOCK WISE

Location Code	Name of Town	Name of Ward	Boundaries of Urban Block / EB Number	Total Population	Scheduled Castes Population	Scheduled Tribes Population
1	2	3	4	5	6	7
802315	Ashta (M + OG)	WARD No.-0015	EB No.-0051 SUB-EB No.01	472	94	10
802315	Ashta (M + OG)	WARD No.-0015	EB No.-0051 SUB-EB No.02	476	248	32
802315	Ashta (M + OG)	WARD No.-0015	EB No.-005200	749	491	64
802315	Ashta (M + OG)	WARD No.-0015	EB No.-005300	780	313	-
802315	Ashta (M + OG)	WARD No.-0015	EB No.-0054 SUB-EB No.01	429	27	20
802315	Ashta (M + OG)	WARD No.-0015	EB No.-0054 SUB-EB No.02	490	167	57
802315	Ashta (M + OG)	WARD No.-0015	EB No.-0055 SUB-EB No.01	439	175	5
802315	Ashta (M + OG)	WARD No.-0015	EB No.-0055 SUB-EB No.02	438	195	-
802315	Ashta (M + OG)	WARD No.-0015	EB No.-0056 SUB-EB No.01	424	384	-
802315	Ashta (M + OG)	WARD No.-0015	EB No.-0056 SUB-EB No.02	330	142	-
802315	Ashta (M + OG)	WARD No.-0015	EB No.-005700	750	83	13
802315	Ashta (M + OG)	WARD No.-0015	EB No.-005800	594	84	12
802315	Ashta (M + OG)	WARD No.-0016	EB No.-006100	775	56	21
802315	Ashta (M + OG)	WARD No.-0016	EB No.-006200	754	61	-
802315	Ashta (M + OG)	WARD No.-0016	EB No.-006300	776	99	11
802315	Ashta (M + OG)	WARD No.-0016	EB No.-0064 SUB-EB No.01	587	94	15
802315	Ashta (M + OG)	WARD No.-0016	EB No.-0064 SUB-EB No.02	662	83	54
802315	Ashta (M + OG)	WARD No.-0016	EB No.-006500	809	66	-
802315	Ashta (M + OG)	WARD No.-0016	EB No.-006600	756	21	19
802315	Ashta (M + OG)	WARD No.-0016	EB No.-0067 SUB-EB No.01	607	19	7
802315	Ashta (M + OG)	WARD No.-0016	EB No.-0067 SUB-EB No.02	480	-	-
802315	Ashta (M + OG)	WARD No.-0016	EB No.-006800	760	29	-
802315	Ashta (M + OG)	WARD No.-0017	EB No.-006900	661	82	5
802315	Ashta (M + OG)	WARD No.-0017	EB No.-007000	688	61	8
802315	Ashta (M + OG)	WARD No.-0017	EB No.-007100	532	147	12
802315	Ashta (M + OG)	WARD No.-0017	EB No.-007200	649	63	-
802315	Ashta (M + OG)	WARD No.-0017	EB No.-007300	629	60	3
802315	Ashta (M + OG)	WARD No.-0018	EB No.-007400	807	98	46
802315	Ashta (M + OG)	WARD No.-0018	EB No.-007500	795	54	1
802315	Ashta (M + OG)	WARD No.-0018	EB No.-0076 SUB-EB No.01	620	22	11
802315	Ashta (M + OG)	WARD No.-0018	EB No.-0076 SUB-EB No.02	320	-	-
802315	Ashta (M + OG)	WARD No.-0019	EB No.-005900	692	78	35
802315	Ashta (M + OG)	WARD No.-0019	EB No.-006000	668	167	21
802316	Kothri (NP)	WARD No.-0001	EB No.-000100	608	182	-
802316	Kothri (NP)	WARD No.-0002	EB No.-000200	488	-	-
802316	Kothri (NP)	WARD No.-0003	EB No.-000300	513	-	-
802316	Kothri (NP)	WARD No.-0004	EB No.-000400	576	5	-
802316	Kothri (NP)	WARD No.-0005	EB No.-000500	723	3	-
802316	Kothri (NP)	WARD No.-0006	EB No.-000600	873	2	16
802316	Kothri (NP)	WARD No.-0007	EB No.-000700	785	319	5
802316	Kothri (NP)	WARD No.-0007	EB No.-000800	727	143	16
802316	Kothri (NP)	WARD No.-0008	EB No.-000900	420	12	-
802316	Kothri (NP)	WARD No.-0008	EB No.-001000	522	14	7
802316	Kothri (NP)	WARD No.-0009	EB No.-001100	658	13	-

APPENDIX TO DISTRICT PRIMARY CENSUS ABSTRACT
TOTAL, SCHEDULED CASTES AND SCHEDULED TRIBES POPULATION - URBAN BLOCK WISE

Location Code	Name of Town	Name of Ward	Boundaries of Urban Block / EB Number	Total Population	Scheduled Castes Population	Scheduled Tribes Population
1	2	3	4	5	6	7
802316	Kothri (NP)	WARD No.-0010	EB No.-001200	443	-	-
802316	Kothri (NP)	WARD No.-0011	EB No.-001300	469	-	18
802316	Kothri (NP)	WARD No.-0012	EB No.-001400	524	44	-
802316	Kothri (NP)	WARD No.-0013	EB No.-001500	708	199	76
802316	Kothri (NP)	WARD No.-0014	EB No.-001600	649	647	-
802316	Kothri (NP)	WARD No.-0015	EB No.-001700	840	454	-
802317	Jawar (NP)	WARD No.-0001	EB No.-000100	599	80	-
802317	Jawar (NP)	WARD No.-0002	EB No.-000200	645	305	-
802317	Jawar (NP)	WARD No.-0003	EB No.-000300	888	436	3
802317	Jawar (NP)	WARD No.-0004	EB No.-000400	591	-	-
802317	Jawar (NP)	WARD No.-0005	EB No.-000500	435	34	-
802317	Jawar (NP)	WARD No.-0006	EB No.-000600	842	157	43
802317	Jawar (NP)	WARD No.-0006	EB No.-000700	691	292	1
802317	Jawar (NP)	WARD No.-0007	EB No.-000800	389	157	-
802317	Jawar (NP)	WARD No.-0008	EB No.-000900	496	270	173
802317	Jawar (NP)	WARD No.-0009	EB No.-001000	355	256	36
802317	Jawar (NP)	WARD No.-0010	EB No.-001100	306	-	-
802317	Jawar (NP)	WARD No.-0011	EB No.-001200	571	24	-
802317	Jawar (NP)	WARD No.-0012	EB No.-001300	371	84	-
802317	Jawar (NP)	WARD No.-0013	EB No.-001400	441	40	-
802317	Jawar (NP)	WARD No.-0014	EB No.-001500	194	-	-
802317	Jawar (NP)	WARD No.-0015	EB No.-001600	392	24	-
802318	Ichhawar (NP)	WARD No.-0001	EB No.-000100	811	58	63
802318	Ichhawar (NP)	WARD No.-0002	EB No.-000200	901	9	4
802318	Ichhawar (NP)	WARD No.-0003	EB No.-000300	578	9	-
802318	Ichhawar (NP)	WARD No.-0004	EB No.-000400	537	34	-
802318	Ichhawar (NP)	WARD No.-0005	EB No.-0005 SUB-EB No.01	464	-	-
802318	Ichhawar (NP)	WARD No.-0005	EB No.-0005 SUB-EB No.02	618	-	-
802318	Ichhawar (NP)	WARD No.-0006	EB No.-000600	730	15	-
802318	Ichhawar (NP)	WARD No.-0006	EB No.-000700	435	-	-
802318	Ichhawar (NP)	WARD No.-0007	EB No.-000800	542	16	6
802318	Ichhawar (NP)	WARD No.-0008	EB No.-000900	511	-	-
802318	Ichhawar (NP)	WARD No.-0008	EB No.-001000	1018	299	105
802318	Ichhawar (NP)	WARD No.-0009	EB No.-001100	716	267	-
802318	Ichhawar (NP)	WARD No.-0010	EB No.-001200	683	-	-
802318	Ichhawar (NP)	WARD No.-0011	EB No.-001300	802	482	-
802318	Ichhawar (NP)	WARD No.-0012	EB No.-001600	888	194	35
802318	Ichhawar (NP)	WARD No.-0012	EB No.-001700	528	129	13
802318	Ichhawar (NP)	WARD No.-0012	EB No.-001800	728	264	92
802318	Ichhawar (NP)	WARD No.-0012	EB No.-001900	530	441	1
802318	Ichhawar (NP)	WARD No.-0012	EB No.-002000	542	398	12
802318	Ichhawar (NP)	WARD No.-0013	EB No.-002100	618	33	-
802318	Ichhawar (NP)	WARD No.-0013	EB No.-002200	448	1	-
802318	Ichhawar (NP)	WARD No.-0014	EB No.-001400	928	-	-

APPENDIX TO DISTRICT PRIMARY CENSUS ABSTRACT
TOTAL, SCHEDULED CASTES AND SCHEDULED TRIBES POPULATION - URBAN BLOCK WISE

Location Code	Name of Town	Name of Ward	Boundaries of Urban Block / EB Number	Total Population	Scheduled Castes Population	Scheduled Tribes Population
1	2	3	4	5	6	7
802318	Ichhawar (NP)	WARD No.-0015	EB No.-001500	665	27	-
802319	Nasrullaganj (NP)	WARD No.-0001	EB No.-000100	858	477	123
802319	Nasrullaganj (NP)	WARD No.-0001	EB No.-000200	716	180	100
802319	Nasrullaganj (NP)	WARD No.-0001	EB No.-000300	671	211	72
802319	Nasrullaganj (NP)	WARD No.-0002	EB No.-000400	617	135	50
802319	Nasrullaganj (NP)	WARD No.-0002	EB No.-000500	663	123	21
802319	Nasrullaganj (NP)	WARD No.-0003	EB No.-000600	811	148	143
802319	Nasrullaganj (NP)	WARD No.-0004	EB No.-000700	734	211	91
802319	Nasrullaganj (NP)	WARD No.-0004	EB No.-000800	740	129	32
802319	Nasrullaganj (NP)	WARD No.-0004	EB No.-000900	992	54	53
802319	Nasrullaganj (NP)	WARD No.-0005	EB No.-001000	623	36	8
802319	Nasrullaganj (NP)	WARD No.-0006	EB No.-001100	414	7	-
802319	Nasrullaganj (NP)	WARD No.-0006	EB No.-001200	555	-	-
802319	Nasrullaganj (NP)	WARD No.-0007	EB No.-001300	916	27	4
802319	Nasrullaganj (NP)	WARD No.-0008	EB No.-001400	762	51	-
802319	Nasrullaganj (NP)	WARD No.-0009	EB No.-001500	503	10	26
802319	Nasrullaganj (NP)	WARD No.-0009	EB No.-001600	769	114	59
802319	Nasrullaganj (NP)	WARD No.-0010	EB No.-001700	758	9	15
802319	Nasrullaganj (NP)	WARD No.-0011	EB No.-001800	715	61	26
802319	Nasrullaganj (NP)	WARD No.-0011	EB No.-001900	765	57	27
802319	Nasrullaganj (NP)	WARD No.-0012	EB No.-002000	487	47	42
802319	Nasrullaganj (NP)	WARD No.-0012	EB No.-002100	644	57	203
802319	Nasrullaganj (NP)	WARD No.-0013	EB No.-002200	716	9	90
802319	Nasrullaganj (NP)	WARD No.-0013	EB No.-002300	735	121	170
802319	Nasrullaganj (NP)	WARD No.-0013	EB No.-002400	564	43	58
802319	Nasrullaganj (NP)	WARD No.-0013	EB No.-002500	429	102	20
802319	Nasrullaganj (NP)	WARD No.-0013	EB No.-002600	412	32	5
802319	Nasrullaganj (NP)	WARD No.-0014	EB No.-002700	563	146	-
802319	Nasrullaganj (NP)	WARD No.-0014	EB No.-002800	630	46	24
802319	Nasrullaganj (NP)	WARD No.-0014	EB No.-002900	534	21	18
802319	Nasrullaganj (NP)	WARD No.-0015	EB No.-003000	693	57	20
802319	Nasrullaganj (NP)	WARD No.-0015	EB No.-003100	781	14	37
802319	Nasrullaganj (NP)	WARD No.-0015	EB No.-003200	790	22	31
802319	Nasrullaganj (NP)	WARD No.-0015	EB No.-003300	698	37	15
802319	Nasrullaganj (NP)	WARD No.-0015	EB No.-003400	657	44	26
802319	Nasrullaganj (NP)	WARD No.-0015	EB No.-003500	873	123	134
802320	Budni (NP)	WARD No.-0001	EB No.-000100	321	112	59
802320	Budni (NP)	WARD No.-0001	EB No.-000200	449	178	5
802320	Budni (NP)	WARD No.-0002	EB No.-000300	673	64	79
802320	Budni (NP)	WARD No.-0003	EB No.-000400	722	49	-
802320	Budni (NP)	WARD No.-0003	EB No.-000500	512	70	25
802320	Budni (NP)	WARD No.-0004	EB No.-000600	617	111	106
802320	Budni (NP)	WARD No.-0004	EB No.-0007 SUB-EB No.01	575	77	45
802320	Budni (NP)	WARD No.-0004	EB No.-0007 SUB-EB No.02	407	21	69

APPENDIX TO DISTRICT PRIMARY CENSUS ABSTRACT
TOTAL, SCHEDULED CASTES AND SCHEDULED TRIBES POPULATION - URBAN BLOCK WISE

Location Code	Name of Town	Name of Ward	Boundaries of Urban Block / EB Number	Total Population	Scheduled Castes Population	Scheduled Tribes Population
1	2	3	4	5	6	7
802320	Budni (NP)	WARD No.-0005	EB No.-000800	586	152	73
802320	Budni (NP)	WARD No.-0005	EB No.-000900	340	110	38
802320	Budni (NP)	WARD No.-0006	EB No.-001000	752	81	66
802320	Budni (NP)	WARD No.-0007	EB No.-001100	594	77	15
802320	Budni (NP)	WARD No.-0007	EB No.-001200	782	41	21
802320	Budni (NP)	WARD No.-0008	EB No.-001300	569	32	35
802320	Budni (NP)	WARD No.-0008	EB No.-001400	389	53	12
802320	Budni (NP)	WARD No.-0009	EB No.-001500	655	314	33
802320	Budni (NP)	WARD No.-0009	EB No.-001600	746	92	95
802320	Budni (NP)	WARD No.-0010	EB No.-001700	467	46	4
802320	Budni (NP)	WARD No.-0010	EB No.-001800	271	18	6
802320	Budni (NP)	WARD No.-0011	EB No.-001900	532	88	156
802320	Budni (NP)	WARD No.-0011	EB No.-002000	606	48	218
802320	Budni (NP)	WARD No.-0012	EB No.-002100	779	500	23
802320	Budni (NP)	WARD No.-0012	EB No.-002200	775	147	81
802320	Budni (NP)	WARD No.-0013	EB No.-0023 SUB-EB No.01	487	88	190
802320	Budni (NP)	WARD No.-0013	EB No.-0023 SUB-EB No.02	463	121	12
802320	Budni (NP)	WARD No.-0013	EB No.-002400	500	52	24
802320	Budni (NP)	WARD No.-0014	EB No.-002500	581	124	281
802320	Budni (NP)	WARD No.-0014	EB No.-002600	598	97	137
802320	Budni (NP)	WARD No.-0015	EB No.-002700	578	191	2
802320	Budni (NP)	WARD No.-0015	EB No.-002800	482	224	100
802321	Rehti (NP)	WARD No.-0001	EB No.-000100	529	126	41
802321	Rehti (NP)	WARD No.-0002	EB No.-000200	748	35	65
802321	Rehti (NP)	WARD No.-0003	EB No.-000300	385	75	42
802321	Rehti (NP)	WARD No.-0003	EB No.-000400	656	54	12
802321	Rehti (NP)	WARD No.-0004	EB No.-000500	370	16	5
802321	Rehti (NP)	WARD No.-0004	EB No.-000600	657	184	16
802321	Rehti (NP)	WARD No.-0005	EB No.-000700	510	-	-
802321	Rehti (NP)	WARD No.-0006	EB No.-000800	533	-	9
802321	Rehti (NP)	WARD No.-0007	EB No.-000900	520	44	5
802321	Rehti (NP)	WARD No.-0008	EB No.-001000	567	31	38
802321	Rehti (NP)	WARD No.-0009	EB No.-001100	875	18	27
802321	Rehti (NP)	WARD No.-0009	EB No.-001200	756	52	24
802321	Rehti (NP)	WARD No.-0010	EB No.-001300	856	57	61
802321	Rehti (NP)	WARD No.-0011	EB No.-001400	656	76	18
802321	Rehti (NP)	WARD No.-0012	EB No.-001500	598	63	10
802321	Rehti (NP)	WARD No.-0013	EB No.-001600	534	35	7
802321	Rehti (NP)	WARD No.-0014	EB No.-001700	449	13	19
802321	Rehti (NP)	WARD No.-0015	EB No.-001800	636	22	21
802321	Rehti (NP)	WARD No.-0015	EB No.-001900	776	156	125

Primary Census Abstract for Scheduled Castes (SC)

PRIMARY CENSUS ABSTRACT

Location code number	District/ CD Block/ Town	Total/ households with SC as head	Number of households	Total population (including institutional and houseless population)			Population in the age-group 0-6		
				Persons	Males	Females	Persons	Males	Females
				1	2	3	4	5	6
445	Sehore - District	Total	56,073	271,281	141,366	129,915	42,395	22,332	20,063
		Rural	48,493	231,398	120,906	110,492	36,892	19,472	17,420
		Urban	7,580	39,883	20,460	19,423	5,503	2,860	2,643
0171	Sehore	Total	12,105	58,811	30,757	28,054	9,644	5,166	4,478
		Rural	12,105	58,811	30,757	28,054	9,644	5,166	4,478
		Urban	-	-	-	-	-	-	-
0172	Ashta	Total	20,923	97,368	50,544	46,824	15,333	8,033	7,300
		Rural	20,875	97,123	50,417	46,706	15,307	8,019	7,288
		Urban	48	245	127	118	26	14	12
0173	Ichhawar	Total	6,591	31,330	16,436	14,894	5,271	2,819	2,452
		Rural	6,591	31,330	16,436	14,894	5,271	2,819	2,452
		Urban	-	-	-	-	-	-	-
0174	Nasrullaganj	Total	5,358	27,144	14,319	12,825	4,124	2,136	1,988
		Rural	5,358	27,144	14,319	12,825	4,124	2,136	1,988
		Urban	-	-	-	-	-	-	-
0175	Budni	Total	3,564	16,990	8,977	8,013	2,546	1,332	1,214
		Rural	3,564	16,990	8,977	8,013	2,546	1,332	1,214
		Urban	-	-	-	-	-	-	-
URBAN									
802314	Sehore (M + OG)	Urban	3,416	18,426	9,396	9,030	2,366	1,222	1,144
802315	Ashta (M + OG)	Urban	1,381	7,189	3,692	3,497	1,098	567	531
802316	Kothri (NP)	Urban	405	2,037	1,009	1,028	288	159	129
802317	Jawar (NP)	Urban	411	2,159	1,107	1,052	312	161	151
802318	Ichhawar (NP)	Urban	501	2,676	1,388	1,288	411	214	197
802319	Nasrullaganj (NP)	Urban	573	2,961	1,565	1,396	407	208	199
802320	Budni (NP)	Urban	692	3,378	1,774	1,604	463	243	220
802321	Rehti (NP)	Urban	201	1,057	529	528	158	86	72

PRIMARY CENSUS ABSTRACT

FOR SCHEDULED CASTES

									Total/ Rural/	District/	CD Block/
Literates			Illiterates			Total workers					
Persons	Males	Females	Persons	Males	Females	Persons	Males	Females	Urban	Town	
11	12	13	14	15	16	17	18	19	3	2	
150,507	91,674	58,833	120,774	49,692	71,082	127,225	74,524	52,701	Total	Sehore - District	
124,299	76,763	47,536	107,099	44,143	62,956	113,610	64,385	49,225	Rural		
26,208	14,911	11,297	13,675	5,549	8,126	13,615	10,139	3,476	Urban		
31,329	19,083	12,246	27,482	11,674	15,808	26,869	15,632	11,237	Total	Sehore	
31,329	19,083	12,246	27,482	11,674	15,808	26,869	15,632	11,237	Rural		
-	-	-	-	-	-	-	-	-	Urban		
51,791	32,335	19,456	45,577	18,209	27,368	49,694	26,997	22,697	Total	Ashta	
51,621	32,236	19,385	45,502	18,181	27,321	49,620	26,938	22,682	Rural		
170	99	71	75	28	47	74	59	15	Urban		
16,190	10,127	6,063	15,140	6,309	8,831	17,132	9,382	7,750	Total	Ichhawar	
16,190	10,127	6,063	15,140	6,309	8,831	17,132	9,382	7,750	Rural		
-	-	-	-	-	-	-	-	-	Urban		
15,403	9,400	6,003	11,741	4,919	6,822	12,447	7,553	4,894	Total	Nasrullaganj	
15,403	9,400	6,003	11,741	4,919	6,822	12,447	7,553	4,894	Rural		
-	-	-	-	-	-	-	-	-	Urban		
9,756	5,917	3,839	7,234	3,060	4,174	7,542	4,880	2,662	Total	Budni	
9,756	5,917	3,839	7,234	3,060	4,174	7,542	4,880	2,662	Rural		
-	-	-	-	-	-	-	-	-	Urban		
URBAN											
12,717	7,085	5,632	5,709	2,311	3,398	6,135	4,716	1,419	Urban	Sehore (M + OG)	
4,454	2,584	1,870	2,735	1,108	1,627	2,305	1,755	550	Urban	Ashta (M + OG)	
1,317	729	588	720	280	440	953	541	412	Urban	Kothri (NP)	
1,232	754	478	927	353	574	897	565	332	Urban	Jawar (NP)	
1,474	879	595	1,202	509	693	972	667	305	Urban	Ichhawar (NP)	
2,009	1,179	830	952	386	566	878	701	177	Urban	Nasrullaganj (NP)	
2,333	1,339	994	1,045	435	610	1,114	917	197	Urban	Budni (NP)	
672	362	310	385	167	218	361	277	84	Urban	Rehti (NP)	

PRIMARY CENSUS ABSTRACT

Location code number	District/ CD Block/ Town	Total/ Rural/ Urban	Industrial category								
			Main workers			Cultivators			Agricultural labourers		
			Persons	Males	Females	Persons	Males	Females	Persons	Males	Females
			20	21	22	23	24	25	26	27	28
445	Sehore - District	Total	71,172	52,693	18,479	18,212	14,434	3,778	34,263	23,148	11,115
		Rural	61,164	44,568	16,596	17,873	14,136	3,737	33,352	22,531	10,821
		Urban	10,008	8,125	1,883	339	298	41	911	617	294
0171	Sehore	Total	14,178	10,658	3,520	4,189	3,344	845	6,643	4,552	2,091
		Rural	14,178	10,658	3,520	4,189	3,344	845	6,643	4,552	2,091
		Urban	-	-	-	-	-	-	-	-	-
0172	Ashta	Total	25,967	18,951	7,016	7,558	6,126	1,432	14,700	9,924	4,776
		Rural	25,901	18,895	7,006	7,558	6,126	1,432	14,699	9,924	4,775
		Urban	66	56	10	-	-	-	1	-	1
0173	Ichhawar	Total	8,018	5,654	2,364	3,015	2,203	812	4,112	2,780	1,332
		Rural	8,018	5,654	2,364	3,015	2,203	812	4,112	2,780	1,332
		Urban	-	-	-	-	-	-	-	-	-
0174	Nasrullaganj	Total	8,219	5,813	2,406	2,382	1,829	553	4,883	3,244	1,639
		Rural	8,219	5,813	2,406	2,382	1,829	553	4,883	3,244	1,639
		Urban	-	-	-	-	-	-	-	-	-
0175	Budni	Total	4,848	3,548	1,300	729	634	95	3,015	2,031	984
		Rural	4,848	3,548	1,300	729	634	95	3,015	2,031	984
		Urban	-	-	-	-	-	-	-	-	-
URBAN											
802314	Sehore (M + OG)	Urban	4,653	3,728	925	34	31	3	239	161	78
802315	Ashta (M + OG)	Urban	1,929	1,588	341	43	41	2	61	48	13
802316	Kothri (NP)	Urban	573	399	174	122	99	23	266	135	131
802317	Jawar (NP)	Urban	454	384	70	23	21	2	146	114	32
802318	Ichhawar (NP)	Urban	563	465	98	51	45	6	59	46	13
802319	Nasrullaganj (NP)	Urban	759	632	127	17	17	-	51	35	16
802320	Budni (NP)	Urban	804	711	93	41	37	4	59	54	5
802321	Rehti (NP)	Urban	273	218	55	8	7	1	30	24	6

PRIMARY CENSUS ABSTRACT

FOR SCHEDULED CASTES

of main workers

Household industry workers			Other workers			Marginal workers			Total/ Rural/	District/	CD Block/
Persons	Males	Females	Persons	Males	Females	Persons	Males	Females	Urban	Town	
29	30	31	32	33	34	35	36	37	3		2
865	556	309	17,832	14,555	3,277	56,053	21,831	34,222	Total	Sehore - District	
695	444	251	9,244	7,457	1,787	52,446	19,817	32,629	Rural		
170	112	58	8,588	7,098	1,490	3,607	2,014	1,593	Urban		
143	105	38	3,203	2,657	546	12,691	4,974	7,717	Total	Sehore	
143	105	38	3,203	2,657	546	12,691	4,974	7,717	Rural		
-	-	-	-	-	-	-	-	-	Urban		
214	120	94	3,495	2,781	714	23,727	8,046	15,681	Total	Ashta	
214	120	94	3,430	2,725	705	23,719	8,043	15,676	Rural		
-	-	-	65	56	9	8	3	5	Urban		
95	64	31	796	607	189	9,114	3,728	5,386	Total	Ichhawar	
95	64	31	796	607	189	9,114	3,728	5,386	Rural		
-	-	-	-	-	-	-	-	-	Urban		
139	92	47	815	648	167	4,228	1,740	2,488	Total	Nasrullaganj	
139	92	47	815	648	167	4,228	1,740	2,488	Rural		
-	-	-	-	-	-	-	-	-	Urban		
104	63	41	1,000	820	180	2,694	1,332	1,362	Total	Budni	
104	63	41	1,000	820	180	2,694	1,332	1,362	Rural		
-	-	-	-	-	-	-	-	-	Urban		
URBAN											
95	63	32	4,285	3,473	812	1,482	988	494	Urban	Sehore (M + OG)	
24	15	9	1,801	1,484	317	376	167	209	Urban	Ashta (M + OG)	
-	-	-	185	165	20	380	142	238	Urban	Kothri (NP)	
15	10	5	270	239	31	443	181	262	Urban	Jawar (NP)	
7	6	1	446	368	78	409	202	207	Urban	Ichhawar (NP)	
6	3	3	685	577	108	119	69	50	Urban	Nasrullaganj (NP)	
4	4	-	700	616	84	310	206	104	Urban	Budni (NP)	
19	11	8	216	176	40	88	59	29	Urban	Rehti (NP)	

PRIMARY CENSUS ABSTRACT

Location code number	District/ CD Block/ Town	Total/ Rural/ Urban	Industrial category of								
			Cultivators			Agricultural labourers			Household industry workers		
			Persons	Males	Females	Persons	Males	Females	Persons	Males	Females
1	2	3	38	39	40	41	42	43	44	45	46
445	Sehore - District	Total	5,873	1,879	3,994	41,865	15,726	26,139	674	295	379
		Rural	5,770	1,835	3,935	40,625	15,221	25,404	512	211	301
		Urban	103	44	59	1,240	505	735	162	84	78
0171	Sehore	Total	810	265	545	9,089	3,526	5,563	174	75	99
		Rural	810	265	545	9,089	3,526	5,563	174	75	99
		Urban	-	-	-	-	-	-	-	-	-
0172	Ashta	Total	2,806	785	2,021	18,768	6,346	12,422	160	55	105
		Rural	2,806	785	2,021	18,766	6,346	12,420	160	55	105
		Urban	-	-	-	2	-	2	-	-	-
0173	Ichhawar	Total	1,436	555	881	7,281	2,959	4,322	90	41	49
		Rural	1,436	555	881	7,281	2,959	4,322	90	41	49
		Urban	-	-	-	-	-	-	-	-	-
0174	Nasrullaganj	Total	626	202	424	3,273	1,318	1,955	32	19	13
		Rural	626	202	424	3,273	1,318	1,955	32	19	13
		Urban	-	-	-	-	-	-	-	-	-
0175	Budni	Total	92	28	64	2,216	1,072	1,144	56	21	35
		Rural	92	28	64	2,216	1,072	1,144	56	21	35
		Urban	-	-	-	-	-	-	-	-	-
URBAN											
802314	Sehore (M + OG)	Urban	17	15	2	135	79	56	132	68	64
802315	Ashta (M + OG)	Urban	5	1	4	81	24	57	15	8	7
802316	Kothri (NP)	Urban	22	1	21	325	126	199	1	-	1
802317	Jawar (NP)	Urban	9	1	8	391	155	236	1	-	1
802318	Ichhawar (NP)	Urban	42	21	21	174	55	119	1	-	1
802319	Nasrullaganj (NP)	Urban	1	1	-	28	6	22	7	4	3
802320	Budni (NP)	Urban	7	4	3	72	44	28	5	4	1
802321	Rehti (NP)	Urban	-	-	-	34	16	18	-	-	-

PRIMARY CENSUS ABSTRACT

FOR SCHEDULED CASTES

marginal workers						Total/ Rural/ Urban	District/ Town	CD Block/ 2	Location code number
Other workers			Non-workers						
Persons	Males	Females	Persons	Males	Females				
47	48	49	50	51	52	3			1
7,641	3,931	3,710	144,056	66,842	77,214	Total	Sehore - District		445
5,539	2,550	2,989	117,788	56,521	61,267	Rural			
2,102	1,381	721	26,268	10,321	15,947	Urban			
2,618	1,108	1,510	31,942	15,125	16,817	Total	Sehore		0171
2,618	1,108	1,510	31,942	15,125	16,817	Rural			
-	-	-	-	-	-	Urban			
1,993	860	1,133	47,674	23,547	24,127	Total	Ashta		0172
1,987	857	1,130	47,503	23,479	24,024	Rural			
6	3	3	171	68	103	Urban			
307	173	134	14,198	7,054	7,144	Total	Ichhawar		0173
307	173	134	14,198	7,054	7,144	Rural			
-	-	-	-	-	-	Urban			
297	201	96	14,697	6,766	7,931	Total	Nasrullaganj		0174
297	201	96	14,697	6,766	7,931	Rural			
-	-	-	-	-	-	Urban			
330	211	119	9,448	4,097	5,351	Total	Budni		0175
330	211	119	9,448	4,097	5,351	Rural			
-	-	-	-	-	-	Urban			
URBAN									
1,198	826	372	12,291	4,680	7,611	Urban	Sehore (M + OG)		802314
275	134	141	4,884	1,937	2,947	Urban	Ashta (M + OG)		802315
32	15	17	1,084	468	616	Urban	Kothri (NP)		802316
42	25	17	1,262	542	720	Urban	Jawar (NP)		802317
192	126	66	1,704	721	983	Urban	Ichhawar (NP)		802318
83	58	25	2,083	864	1,219	Urban	Nasrullaganj (NP)		802319
226	154	72	2,264	857	1,407	Urban	Budni (NP)		802320
54	43	11	696	252	444	Urban	Rehti (NP)		802321

Primary Census Abstract for Scheduled Tribes (ST)

PRIMARY CENSUS ABSTRACT

Location code number	District/ CD Block/ Town	Total/ Rural/ Urban	Number of households with ST as head	Total population (including institutional and houseless population)			Population in the age-group 0-6		
				Persons	Males	Females	Persons	Males	Females
1	2	3	4	5	6	7	8	9	10
445	Sehore - District	Total	25,599	145,512	74,391	71,121	29,802	15,243	14,559
		Rural	24,151	137,928	70,324	67,604	28,674	14,638	14,036
		Urban	1,448	7,584	4,067	3,517	1,128	605	523
0171	Sehore	Total	2,153	11,434	5,894	5,540	2,284	1,172	1,112
		Rural	2,148	11,414	5,882	5,532	2,282	1,170	1,112
		Urban	5	20	12	8	2	2	-
0172	Ashta	Total	2,029	11,030	5,597	5,433	2,266	1,146	1,120
		Rural	2,017	10,974	5,558	5,416	2,261	1,142	1,119
		Urban	12	56	39	17	5	4	1
0173	Ichhawar	Total	5,855	33,053	16,751	16,302	7,184	3,683	3,501
		Rural	5,855	33,053	16,751	16,302	7,184	3,683	3,501
		Urban	-	-	-	-	-	-	-
0174	Nasrullaganj	Total	10,089	61,562	31,412	30,150	13,137	6,781	6,356
		Rural	10,089	61,562	31,412	30,150	13,137	6,781	6,356
		Urban	-	-	-	-	-	-	-
0175	Budni	Total	4,042	20,925	10,721	10,204	3,810	1,862	1,948
		Rural	4,042	20,925	10,721	10,204	3,810	1,862	1,948
		Urban	-	-	-	-	-	-	-
URBAN									
802314	Sehore (M + OG)	Urban	380	1,976	1,064	912	289	158	131
802315	Ashta (M + OG)	Urban	111	585	340	245	85	49	36
802316	Kothri (NP)	Urban	22	138	63	75	18	12	6
802317	Jawar (NP)	Urban	58	256	128	128	42	22	20
802318	Ichhawar (NP)	Urban	56	331	187	144	52	28	24
802319	Nasrullaganj (NP)	Urban	326	1,743	959	784	292	155	137
802320	Budni (NP)	Urban	376	2,010	1,070	940	272	138	134
802321	Rehti (NP)	Urban	119	545	256	289	78	43	35

PRIMARY CENSUS ABSTRACT

FOR SCHEDULED TRIBES

Literates			Illiterates			Total workers			Total/ Rural/	District/ CD Block/
Persons	Males	Females	Persons	Males	Females	Persons	Males	Females	Urban	Town
11	12	13	14	15	16	17	18	19	3	2
60,857	36,123	24,734	84,655	38,268	46,387	68,332	38,175	30,157	Total	Sehore - District
56,226	33,427	22,799	81,702	36,897	44,805	65,713	36,281	29,432	Rural	
4,631	2,696	1,935	2,953	1,371	1,582	2,619	1,894	725	Urban	
4,430	2,667	1,763	7,004	3,227	3,777	5,581	3,023	2,558	Total	Sehore
4,430	2,667	1,763	6,984	3,215	3,769	5,565	3,014	2,551	Rural	
-	-	-	20	12	8	16	9	7	Urban	
4,211	2,540	1,671	6,819	3,057	3,762	5,518	2,948	2,570	Total	Ashta
4,166	2,508	1,658	6,808	3,050	3,758	5,501	2,936	2,565	Rural	
45	32	13	11	7	4	17	12	5	Urban	
12,882	7,562	5,320	20,171	9,189	10,982	15,538	8,499	7,039	Total	Ichhawar
12,882	7,562	5,320	20,171	9,189	10,982	15,538	8,499	7,039	Rural	
-	-	-	-	-	-	-	-	-	Urban	
25,885	15,362	10,523	35,677	16,050	19,627	28,840	15,750	13,090	Total	Nasrullaganj
25,885	15,362	10,523	35,677	16,050	19,627	28,840	15,750	13,090	Rural	
-	-	-	-	-	-	-	-	-	Urban	
8,863	5,328	3,535	12,062	5,393	6,669	10,269	6,082	4,187	Total	Budni
8,863	5,328	3,535	12,062	5,393	6,669	10,269	6,082	4,187	Rural	
-	-	-	-	-	-	-	-	-	Urban	
URBAN										
1,267	736	531	709	328	381	678	483	195	Urban	Sehore (M + OG)
371	230	141	214	110	104	177	124	53	Urban	Ashta (M + OG)
82	38	44	56	25	31	63	35	28	Urban	Kothri (NP)
106	59	47	150	69	81	104	58	46	Urban	Jawar (NP)
189	123	66	142	64	78	80	53	27	Urban	Ichhawar (NP)
1,013	616	397	730	343	387	600	429	171	Urban	Nasrullaganj (NP)
1,295	755	540	715	315	400	706	566	140	Urban	Budni (NP)
308	139	169	237	117	120	211	146	65	Urban	Rehti (NP)

PRIMARY CENSUS ABSTRACT

Location code number	District/ CD Block/ Town	Total/ Rural/ Urban	Industrial category								
			Main workers			Cultivators			Agricultural labourers		
			Persons	Males	Females	Persons	Males	Females	Persons	Males	Females
			20	21	22	23	24	25	26	27	28
445	Sehore - District	Total	40,915	27,651	13,264	13,749	10,344	3,405	21,552	13,310	8,242
		Rural	38,896	26,104	12,792	13,706	10,305	3,401	21,166	13,064	8,102
		Urban	2,019	1,547	472	43	39	4	386	246	140
0171	Sehore	Total	3,693	2,284	1,409	1,183	799	384	1,845	1,055	790
		Rural	3,691	2,283	1,408	1,183	799	384	1,845	1,055	790
		Urban	2	1	1	-	-	-	-	-	-
0172	Ashta	Total	2,943	1,869	1,074	796	561	235	1,650	960	690
		Rural	2,927	1,857	1,070	796	561	235	1,650	960	690
		Urban	16	12	4	-	-	-	-	-	-
0173	Ichhawar	Total	7,478	5,211	2,267	3,231	2,403	828	3,747	2,481	1,266
		Rural	7,478	5,211	2,267	3,231	2,403	828	3,747	2,481	1,266
		Urban	-	-	-	-	-	-	-	-	-
0174	Nasrullaganj	Total	17,820	12,026	5,794	7,164	5,495	1,669	9,740	5,898	3,842
		Rural	17,820	12,026	5,794	7,164	5,495	1,669	9,740	5,898	3,842
		Urban	-	-	-	-	-	-	-	-	-
0175	Budni	Total	6,980	4,727	2,253	1,332	1,047	285	4,184	2,670	1,514
		Rural	6,980	4,727	2,253	1,332	1,047	285	4,184	2,670	1,514
		Urban	-	-	-	-	-	-	-	-	-
URBAN											
802314	Sehore (M + OG)	Urban	513	377	136	4	4	-	112	73	39
802315	Ashta (M + OG)	Urban	161	114	47	1	1	-	5	5	-
802316	Kothri (NP)	Urban	42	25	17	-	-	-	36	22	14
802317	Jawar (NP)	Urban	23	20	3	3	3	-	6	4	2
802318	Ichhawar (NP)	Urban	62	44	18	2	2	-	23	13	10
802319	Nasrullaganj (NP)	Urban	508	383	125	12	11	1	79	37	42
802320	Budni (NP)	Urban	536	453	83	17	15	2	79	58	21
802321	Rehti (NP)	Urban	174	131	43	4	3	1	46	34	12

PRIMARY CENSUS ABSTRACT

FOR SCHEDULED TRIBES

of main workers

Household industry workers			Other workers			Marginal workers			Total/ Rural/	District/ CD Block/ Town
Persons	Males	Females	Persons	Males	Females	Persons	Males	Females	Urban	Town
29	30	31	32	33	34	35	36	37	3	2
244	144	100	5,370	3,853	1,517	27,417	10,524	16,893	Total	Sehore - District
233	135	98	3,791	2,600	1,191	26,817	10,177	16,640	Rural	
11	9	2	1,579	1,253	326	600	347	253	Urban	
12	9	3	653	421	232	1,888	739	1,149	Total	Sehore
12	9	3	651	420	231	1,874	731	1,143	Rural	
-	-	-	2	1	1	14	8	6	Urban	
3	2	1	494	346	148	2,575	1,079	1,496	Total	Ashta
3	2	1	478	334	144	2,574	1,079	1,495	Rural	
-	-	-	16	12	4	1	-	1	Urban	
60	15	45	440	312	128	8,060	3,288	4,772	Total	Ichhawar
60	15	45	440	312	128	8,060	3,288	4,772	Rural	
-	-	-	-	-	-	-	-	-	Urban	
79	53	26	837	580	257	11,020	3,724	7,296	Total	Nasrullaganj
79	53	26	837	580	257	11,020	3,724	7,296	Rural	
-	-	-	-	-	-	-	-	-	Urban	
79	56	23	1,385	954	431	3,289	1,355	1,934	Total	Budni
79	56	23	1,385	954	431	3,289	1,355	1,934	Rural	
-	-	-	-	-	-	-	-	-	Urban	
URBAN										
4	3	1	393	297	96	165	106	59	Urban	Sehore (M + OG)
-	-	-	155	108	47	16	10	6	Urban	Ashta (M + OG)
-	-	-	6	3	3	21	10	11	Urban	Kothri (NP)
-	-	-	14	13	1	81	38	43	Urban	Jawar (NP)
1	1	-	36	28	8	18	9	9	Urban	Ichhawar (NP)
2	2	-	415	333	82	92	46	46	Urban	Nasrullaganj (NP)
2	1	1	438	379	59	170	113	57	Urban	Budni (NP)
2	2	-	122	92	30	37	15	22	Urban	Rehti (NP)

PRIMARY CENSUS ABSTRACT

Location code number	District/ CD Block/ Town	Total/ Rural/ Urban	Industrial category of								
			Cultivators			Agricultural labourers			Household industry workers		
			Persons	Males	Females	Persons	Males	Females	Persons	Males	Females
1	2	3	38	39	40	41	42	43	44	45	46
445	Sehore - District	Total	2,926	1,053	1,873	21,234	7,925	13,309	252	85	167
		Rural	2,906	1,041	1,865	21,010	7,828	13,182	241	83	158
		Urban	20	12	8	224	97	127	11	2	9
0171	Sehore	Total	133	38	95	1,292	520	772	39	18	21
		Rural	133	38	95	1,286	517	769	39	18	21
		Urban	-	-	-	6	3	3	-	-	-
0172	Ashta	Total	103	55	48	1,974	864	1,110	6	2	4
		Rural	103	55	48	1,974	864	1,110	6	2	4
		Urban	-	-	-	-	-	-	-	-	-
0173	Ichhawar	Total	1,031	488	543	6,170	2,371	3,799	54	10	44
		Rural	1,031	488	543	6,170	2,371	3,799	54	10	44
		Urban	-	-	-	-	-	-	-	-	-
0174	Nasrullaganj	Total	1,520	412	1,108	9,081	3,111	5,970	60	21	39
		Rural	1,520	412	1,108	9,081	3,111	5,970	60	21	39
		Urban	-	-	-	-	-	-	-	-	-
0175	Budni	Total	119	48	71	2,499	965	1,534	82	32	50
		Rural	119	48	71	2,499	965	1,534	82	32	50
		Urban	-	-	-	-	-	-	-	-	-
URBAN											
802314	Sehore (M + OG)	Urban	19	12	7	45	25	20	2	-	2
802315	Ashta (M + OG)	Urban	-	-	-	4	2	2	-	-	-
802316	Kothri (NP)	Urban	-	-	-	19	9	10	-	-	-
802317	Jawar (NP)	Urban	-	-	-	79	38	41	-	-	-
802318	Ichhawar (NP)	Urban	-	-	-	5	2	3	2	-	2
802319	Nasrullaganj (NP)	Urban	-	-	-	34	10	24	3	-	3
802320	Budni (NP)	Urban	1	-	1	17	7	10	1	-	1
802321	Rehti (NP)	Urban	-	-	-	21	4	17	3	2	1

PRIMARY CENSUS ABSTRACT

FOR SCHEDULED TRIBES

marginal workers						Total/ Rural/ Urban	District/ CD Block/ Town	Location code number
Other workers			Non-workers					
Persons	Males	Females	Persons	Males	Females			
47	48	49	50	51	52	3	2	1
3,005	1,461	1,544	77,180	36,216	40,964	Total	Sehore - District	445
2,660	1,225	1,435	72,215	34,043	38,172	Rural		
345	236	109	4,965	2,173	2,792	Urban		
424	163	261	5,853	2,871	2,982	Total	Sehore	0171
416	158	258	5,849	2,868	2,981	Rural		
8	5	3	4	3	1	Urban		
492	158	334	5,512	2,649	2,863	Total	Ashta	0172
491	158	333	5,473	2,622	2,851	Rural		
1	-	1	39	27	12	Urban		
805	419	386	17,515	8,252	9,263	Total	Ichhawar	0173
805	419	386	17,515	8,252	9,263	Rural		
-	-	-	-	-	-	Urban		
359	180	179	32,722	15,662	17,060	Total	Nasrullaganj	0174
359	180	179	32,722	15,662	17,060	Rural		
-	-	-	-	-	-	Urban		
589	310	279	10,656	4,639	6,017	Total	Budni	0175
589	310	279	10,656	4,639	6,017	Rural		
-	-	-	-	-	-	Urban		
URBAN								
99	69	30	1,298	581	717	Urban	Sehore (M + OG)	802314
12	8	4	408	216	192	Urban	Ashta (M + OG)	802315
2	1	1	75	28	47	Urban	Kothri (NP)	802316
2	-	2	152	70	82	Urban	Jawar (NP)	802317
11	7	4	251	134	117	Urban	Ichhawar (NP)	802318
55	36	19	1,143	530	613	Urban	Nasrullaganj (NP)	802319
151	106	45	1,304	504	800	Urban	Budni (NP)	802320
13	9	4	334	110	224	Urban	Rehti (NP)	802321

**Rural PCA-C.D. blocks wise
Village Primary Census
Abstract**

VILLAGE PRIMARY
C D Block -

Location code number	Name of Village	Area of Village in hectares	Number of households	Total population (including institutional and houseless population)			Population in the age-group 0-6		
				Persons	Males	Females	Persons	Males	Females
				5	6	7	8	9	10
0171	Sehore (Total)	153,570.12	62,959	318,523	167,566	150,957	49,489	26,235	23,254
0171	Sehore (Rural)	153,570.12	62,908	318,314	167,450	150,864	49,472	26,224	23,248
0171	Sehore (Urban)	0.00	51	209	116	93	17	11	6
RURAL									
482562	Devli	426.73	307	1,457	754	703	235	131	104
482563	Kapuri	832.50	169	760	380	380	129	63	66
482564	Londiya	483.36	115	618	310	308	91	34	57
482565	Dhankhedi	582.31	541	2,613	1,335	1,278	395	205	190
482566	Mundla Kalan	906.04	667	3,107	1,585	1,522	614	343	271
482567	Karadiya Bhil	394.72	181	875	455	420	106	55	51
482568	Menikhedi	242.29	27	140	73	67	23	17	6
482569	Chhapri Khurd	217.08	132	575	312	263	92	59	33
482570	Baktal	536.19	162	916	471	445	160	71	89
482571	Kahari Kadeem	253.21	143	733	390	343	132	63	69
482572	Lasudiya Khas	316.35	190	989	485	504	162	77	85
482573	Semali Kalan	286.53	116	504	268	236	80	41	39
482574	Kachnariya	269.93	133	718	370	348	119	64	55
482575	Manakheda	315.13	226	1,198	612	586	318	159	159
482576	Mundla Khurd	346.41	251	1,334	667	667	255	114	141
482577	Rolu Khedi	257.66	50	268	137	131	43	20	23
482578	Kalyanpura	269.93	27	124	61	63	25	11	14
482579	Karadiya Ata	156.75	107	507	262	245	79	43	36
482580	Bhimpura	145.38	18	106	56	50	23	12	11
482581	Haidarganj	670.94	406	1,673	885	788	230	117	113
482582	Kharpa	303.99	152	700	376	324	119	68	51
482583	Ramkhedi	305.94	100	504	268	236	78	44	34
482584	Lasudiya Dhakad	388.94	258	1,049	547	502	168	95	73
482585	Vishan Kheda(Bishan Kheda)	252.64	80	328	167	161	47	23	24
482586	Dendi	320.49	131	686	361	325	95	55	40
482587	Chhapari Baramad								
482587	Ashta	445.51	48	268	147	121	33	18	15
482588	Mullani	159.57	188	984	533	451	132	73	59
482589	Usmaniya	110.30	22	118	64	54	17	6	11
482590	Gokalpura	125.07	60	293	153	140	57	27	30
482591	Muskara	485.72	341	1,587	853	734	220	135	85
482592	Amla	347.83	144	779	399	380	118	64	54
482593	Lala Khedi	198.62	292	1,432	744	688	210	112	98
482594	Sonda	169.53	204	925	505	420	115	64	51
482595	Udpura	225.54	88	426	215	211	59	27	32
482596	Khokhari	384.13	134	747	388	359	158	82	76
482597	Rasalpura (Rasulpur)	262.85		-----Un-inhabited-----					
482598	Jatakheda	1,284.18	385	2,006	1,039	967	280	157	123
482599	Sangrampur	574.24	228	1,026	551	475	181	99	82
482600	Pach Pipalya	437.00	228	1,228	639	589	170	95	75
482601	Chitodiya Van	639.47	177	934	490	444	112	61	51
482602	Chitodiya Lakha	406.32	131	757	392	365	103	49	54
482603	Bhatoni	198.99	102	490	266	224	59	28	31
482604	Chitodiya Hema	346.98	119	629	325	304	87	52	35
482605	Naplakhedi	251.04	206	1,203	644	559	207	113	94
482606	Mographool	450.06	238	1,578	798	780	294	163	131
482607	Rafiqueganj	725.56	353	1,625	856	769	246	133	113
482608	Gudbhela	755.53	516	2,497	1,297	1,200	363	206	157
482609	Murali	412.33	4	19	9	10	3	-	3
482610	Didakhedi	172.27	48	192	111	81	24	15	9
482611	Mahodiya	1,291.38	375	1,919	1,006	913	286	148	138
482612	Sewaniya	557.24	266	1,373	706	667	173	73	100
482613	Shahpur Kodiya	326.99	171	803	414	389	106	56	50
482614	Mugispur	193.55	310	1,730	945	785	294	146	148
482615	Chhapri Kalan	416.10	137	705	358	347	95	48	47

PRIMARY CENSUS ABSTRACT

CENSUS ABSTRACT

Schore

Scheduled Castes population			Scheduled Tribes population			Literates			Name of Village
Persons	Males	Females	Persons	Males	Females	Persons	Males	Females	
11	12	13	14	15	16	17	18	19	2
58,811	30,757	28,054	11,434	5,894	5,540	182,752	112,947	69,805	Sehore (Total)
58,811	30,757	28,054	11,414	5,882	5,532	182,639	112,886	69,753	Sehore (Rural)
-	-	-	20	12	8	113	61	52	Sehore (Urban)
RURAL									
200	110	90	-	-	-	794	473	321	Devli
386	192	194	14	6	8	432	246	186	Kapuri
86	38	48	-	-	-	375	239	136	Londiya
529	267	262	-	-	-	1,677	988	689	Dhankhedi
155	79	76	-	-	-	1,464	915	549	Mundla Kalan
323	174	149	87	40	47	518	327	191	Karadiya Bhil
30	17	13	-	-	-	82	46	36	Menikhedi
457	243	214	-	-	-	307	206	101	Chhapri Khurd
139	75	64	-	-	-	446	280	166	Baktal
78	41	37	-	-	-	447	283	164	Kahari Kadeem
125	58	67	-	-	-	664	367	297	Lasudiya Khas
1	1	-	-	-	-	298	196	102	Semali Kalan
50	25	25	-	-	-	396	254	142	Kachnariya
54	26	28	-	-	-	522	346	176	Manakheda
132	65	67	-	-	-	644	405	239	Mundla Khurd
96	52	44	-	-	-	140	88	52	Rolu Khedi
6	2	4	-	-	-	42	24	18	Kalyanpura
189	97	92	1	-	1	256	159	97	Karadiya Ata
15	9	6	-	-	-	65	34	31	Bhimpura
560	314	246	-	-	-	925	588	337	Haidarganj
345	192	153	-	-	-	372	233	139	Kharpa
121	66	55	-	-	-	326	214	112	Ramkhedi
448	235	213	62	37	25	597	400	197	Lasudiya Dhakad
140	74	66	-	-	-	211	126	85	Vishan Kheda(Bishan Kheda)
340	179	161	-	-	-	434	264	170	Dendi
-	-	-	-	-	-	171	112	59	Chhapari Baramad
536	298	238	-	-	-	618	388	230	Ashta
5	4	1	-	-	-	62	48	14	Mullani
11	4	7	-	-	-	135	90	45	Usmaniya
226	121	105	1	1	-	947	617	330	Gokalpura
173	89	84	-	-	-	513	295	218	Muskara
289	151	138	1	1	-	846	522	324	Amla
293	157	136	-	-	-	605	400	205	Lala Khedi
115	59	56	-	-	-	263	159	104	Sonda
148	79	69	-	-	-	385	242	143	Udpura
-----Un-inhabited-----									
179	91	88	-	-	-	1,268	780	488	Khokhari
175	93	82	3	1	2	554	357	197	Rasalpura (Rasulpur)
291	147	144	-	-	-	768	470	298	Jatakheda
286	148	138	7	2	5	561	347	214	Sangrampur
181	94	87	-	-	-	486	308	178	Pach Pipalya
55	27	28	-	-	-	269	179	90	Chitodiya Van
156	83	73	-	-	-	380	237	143	Chitodiya Lakha
144	80	64	1	1	-	636	397	239	Bhatoni
381	198	183	1	-	1	896	516	380	Chitodiya Hema
486	258	228	47	25	22	1,004	618	386	Naplahkedi
283	145	138	51	25	26	1,529	928	601	Mographool
4	3	1	5	3	2	12	8	4	Rafiqueganj
28	17	11	-	-	-	91	65	26	Gudbhela
469	244	225	5	-	5	1,167	687	480	Murali
208	113	95	-	-	-	804	512	292	Didakhedi
51	25	26	122	66	56	435	273	162	Mahodiya
15	6	9	5	3	2	952	603	349	Sewaniya
42	23	19	14	8	6	420	268	152	Shahpur Kodia
									Mugispur
									Chhapri Kalan

VILLAGE PRIMARY
C D Block -

Location code number	Name of Village	Illiterates			Total workers			Main workers		
		Persons	Males	Females	Persons	Males	Females	Persons	Males	Females
1	2	20	21	22	23	24	25	26	27	28
0171	Sehore (Total)	135,771	54,619	81,152	142,063	86,028	56,035	85,567	66,769	18,798
0171	Sehore (Rural)	135,675	54,564	81,111	141,969	85,969	56,000	85,498	66,726	18,772
0171	Sehore (Urban)	96	55	41	94	59	35	69	43	26
RURAL										
482562	Devli	663	281	382	741	392	349	180	158	22
482563	Kapuri	328	134	194	386	196	190	257	137	120
482564	Londiya	243	71	172	330	176	154	185	118	67
482565	Dhankhedi	936	347	589	1,111	670	441	689	511	178
482566	Mundla Kalan	1,643	670	973	1,247	751	496	932	641	291
482567	Karadiya Bhil	357	128	229	388	246	142	384	243	141
482568	Menikhedi	58	27	31	33	30	3	9	9	-
482569	Chhapri Khurd	268	106	162	268	170	98	134	105	29
482570	Baktal	470	191	279	333	251	82	273	212	61
482571	Kahari Kadeem	286	107	179	383	206	177	258	164	94
482572	Lasudiya Khas	325	118	207	521	264	257	269	230	39
482573	Semali Kalan	206	72	134	225	135	90	128	116	12
482574	Kachnariya	322	116	206	420	214	206	174	173	1
482575	Manakheda	676	266	410	557	281	276	151	140	11
482576	Mundla Khurd	690	262	428	542	342	200	340	293	47
482577	Rolu Khedi	128	49	79	131	69	62	130	69	61
482578	Kalyanpura	82	37	45	62	31	31	61	31	30
482579	Karadiya Ata	251	103	148	274	135	139	226	133	93
482580	Bhimpura	41	22	19	53	28	25	36	27	9
482581	Haidarganj	748	297	451	806	522	284	398	313	85
482582	Kharpa	328	143	185	319	177	142	134	87	47
482583	Ramkhedi	178	54	124	282	151	131	101	86	15
482584	Lasudiya Dhakad	452	147	305	464	253	211	190	150	40
482585	Vishan Kheda(Bishan Kheda)	117	41	76	97	90	7	49	48	1
482586	Dendi	252	97	155	359	201	158	229	162	67
482587	Chhapari Baramad									
482587	Ashta	97	35	62	70	62	8	65	60	5
482588	Mullani	366	145	221	375	269	106	303	251	52
482589	Usmaniya	56	16	40	79	43	36	47	43	4
482590	Gokalpura	158	63	95	144	86	58	53	49	4
482591	Muskara	640	236	404	689	422	267	213	202	11
482592	Amla	266	104	162	341	210	131	339	210	129
482593	Lala Khedi	586	222	364	666	387	279	425	359	66
482594	Sonda	320	105	215	415	252	163	251	199	52
482595	Udpura	163	56	107	233	122	111	200	113	87
482596	Khokhari	362	146	216	428	229	199	167	97	70
482597	Rasalpura (Rasulpur)				-----Un-inhabited-----					
482598	Jatakheda	738	259	479	838	573	265	577	507	70
482599	Sangrampur	472	194	278	391	287	104	288	271	17
482600	Pach Pipalya	460	169	291	574	326	248	289	269	20
482601	Chitodiya Van	373	143	230	440	255	185	157	134	23
482602	Chitodiya Lakha	271	84	187	390	210	180	257	156	101
482603	Bhatoni	221	87	134	240	135	105	44	42	2
482604	Chitodiya Hema	249	88	161	272	156	116	252	143	109
482605	Naplakhedi	567	247	320	505	341	164	485	338	147
482606	Mographool	682	282	400	765	428	337	481	379	102
482607	Rafiqueganj	621	238	383	550	419	131	423	374	49
482608	Gudbhela	968	369	599	927	653	274	716	627	89
482609	Murali	7	1	6	10	7	3	6	5	1
482610	Didakhedi	101	46	55	106	61	45	37	28	9
482611	Mahodiya	752	319	433	903	549	354	814	498	316
482612	Sewaniya	569	194	375	723	380	343	303	272	31
482613	Shahpur Kodiya	368	141	227	451	267	184	210	165	45
482614	Mugispur	778	342	436	436	402	34	433	401	32
482615	Chhapri Kalan	285	90	195	397	218	179	215	210	5

PRIMARY CENSUS ABSTRACT

CENSUS ABSTRACT

Sehore

Industrial category of main workers												
Cultivators			Household industry workers						Other workers			Name of Village
Persons	Males	Females	Persons	Males	Females	Persons	Males	Females	Persons	Males	Females	
29	30	31	32	33	34	35	36	37	38	39	40	2
43,794	36,475	7,319	23,527	15,623	7,904	1,087	844	243	17,159	13,827	3,332	Sehore (Total)
43,792	36,473	7,319	23,527	15,623	7,904	1,087	844	243	17,092	13,786	3,306	Sehore (Rural)
2	2	-	-	-	-	-	-	-	67	41	26	Sehore (Urban)
RURAL												
156	142	14	8	7	1	-	-	-	16	9	7	Devi
221	118	103	33	16	17	-	-	-	3	3	-	Kapuri
170	108	62	7	2	5	-	-	-	8	8	-	Londiya
259	237	22	281	151	130	12	11	1	137	112	25	Dhankhedi
540	366	174	284	186	98	7	7	-	101	82	19	Mundla Kalan
122	80	42	126	84	42	-	-	-	136	79	57	Karadiya Bhil
2	2	-	-	-	-	-	-	-	7	7	-	Menikhedi
83	69	14	38	28	10	1	1	-	12	7	5	Chhapri Khurd
67	55	12	105	70	35	8	7	1	93	80	13	Baktal
109	73	36	122	71	51	-	-	-	27	20	7	Kahari Kadeem
171	151	20	51	42	9	4	3	1	43	34	9	Lasudiya Khas
72	64	8	51	48	3	-	-	-	5	4	1	Semali Kalan
63	63	-	86	86	-	22	21	1	3	3	-	Kachnariya
122	116	6	24	20	4	-	-	-	5	4	1	Manakheda
118	117	1	169	136	33	4	3	1	49	37	12	Mundla Khurd
42	24	18	61	31	30	24	13	11	3	1	2	Rolu Khedi
11	7	4	50	24	26	-	-	-	-	-	-	Kalyanpura
131	76	55	87	50	37	-	-	-	8	7	1	Karadiya Ata
15	13	2	20	13	7	-	-	-	1	1	-	Bhimpura
233	192	41	117	86	31	3	3	-	45	32	13	Haidarganj
84	51	33	37	26	11	-	-	-	13	10	3	Kharpa
64	56	8	21	16	5	4	3	1	12	11	1	Ramkhedi
174	142	32	15	7	8	-	-	-	1	1	-	Lasudiya Dhakad
42	42	-	-	-	-	-	-	-	7	6	1	Vishan Kheda(Bishan Kheda)
71	52	19	119	74	45	2	1	1	37	35	2	Dendi
60	58	2	2	-	2	-	-	-	3	2	1	Chhapari Baramad
127	112	15	119	90	29	-	-	-	57	49	8	Ashta
26	24	2	21	19	2	-	-	-	-	-	-	Mullani
29	26	3	8	7	1	-	-	-	16	16	-	Usmaniya
152	147	5	8	7	1	3	3	-	50	45	5	Gokalpura
159	107	52	115	56	59	13	7	6	52	40	12	Muskara
271	241	30	105	74	31	-	-	-	49	44	5	Amla
96	76	20	103	77	26	1	1	-	51	45	6	Lala Khedi
85	72	13	109	36	73	-	-	-	6	5	1	Sonda
60	34	26	80	40	40	4	4	-	23	19	4	Udpura
-----Un-inhabited-----												Khokhari
219	204	15	254	211	43	6	6	-	98	86	12	Rasalpura (Rasulpur)
173	170	3	69	59	10	4	3	1	42	39	3	Jatakheda
217	202	15	45	42	3	-	-	-	27	25	2	Sangrampur
149	126	23	1	1	-	3	3	-	4	4	-	Pach Pipalya
204	120	84	41	26	15	1	1	-	11	9	-	Chitodiya Van
34	33	1	9	8	1	-	-	-	1	1	-	Chitodiya Lakha
211	113	98	32	22	10	-	-	-	9	8	1	Bhatoni
164	157	7	165	37	128	46	44	2	110	100	10	Chitodiya Hema
316	246	70	77	49	28	3	3	-	85	81	4	Naplakhedi
175	164	11	90	85	5	6	5	1	152	120	32	Mographool
449	404	45	196	164	32	7	7	-	64	52	12	Rafiqueganj
2	2	-	4	3	1	-	-	-	-	-	-	Gudbhela
25	18	7	3	1	2	-	-	-	9	9	-	Murali
201	163	38	360	148	212	10	7	3	243	180	63	Didakhedi
249	223	26	10	10	-	2	2	-	42	37	5	Mahodiya
138	100	38	10	10	-	-	-	-	62	55	7	Sewaniya
125	121	4	296	268	28	-	-	-	12	12	-	Shahpur Kodiya
171	169	2	26	25	1	-	-	-	18	16	2	Mugispur
												Chhapri Kalan

**VILLAGE PRIMARY
C D Block -**

Location code number		Industrial category								
		Marginal workers			Cultivators			Agricultural labourers		
		Persons	Males	Females	Persons	Males	Females	Persons	Males	Females
1	2	41	42	43	44	45	46	47	48	49
0171	Sehore (Total)	56,496	19,259	37,237	9,069	2,259	6,810	30,578	10,952	19,626
0171	Sehore (Rural)	56,471	19,243	37,228	9,069	2,259	6,810	30,565	10,943	19,622
0171	Sehore (Urban)	25	16	9	-	-	-	13	9	4
RURAL										
482562	Devli	561	234	327	12	7	5	439	175	264
482563	Kapuri	129	59	70	28	12	16	100	46	54
482564	Londiya	145	58	87	60	11	49	85	47	38
482565	Dhankhedi	422	159	263	104	15	89	257	103	154
482566	Mundla Kalan	315	110	205	117	45	72	165	52	113
482567	Karadiya Bhil	4	3	1	-	-	-	2	1	1
482568	Menikhedi	24	21	3	5	5	-	12	10	2
482569	Chhapri Khurd	134	65	69	3	3	-	131	62	69
482570	Baktal	60	39	21	5	4	1	41	21	20
482571	Kahari Kadeem	125	42	83	1	-	1	121	39	82
482572	Lasudiya Khas	252	34	218	23	-	23	226	32	194
482573	Semali Kalan	97	19	78	3	-	3	87	12	75
482574	Kachnariya	246	41	205	1	1	-	245	40	205
482575	Manakheda	406	141	265	49	44	5	354	95	259
482576	Mundla Khurd	202	49	153	2	1	1	161	36	125
482577	Rolu Khedi	1	-	1	-	-	-	-	-	-
482578	Kalyanpura	1	-	1	-	-	-	-	-	-
482579	Karadiya Ata	48	2	46	34	2	32	14	-	14
482580	Bhimpura	17	1	16	6	-	6	11	1	10
482581	Haidarganj	408	209	199	45	16	29	355	185	170
482582	Kharpa	185	90	95	7	2	5	167	77	90
482583	Ramkhedi	181	65	116	25	8	17	149	53	96
482584	Lasudiya Dhakad	274	103	171	29	5	24	242	96	146
482585	Vishan Kheda(Bishan Kheda)	48	42	6	1	1	-	39	33	6
482586	Dendi	130	39	91	4	1	3	117	33	84
482587	Chhapari Baramad									
482587	Ashta	5	2	3	-	-	-	4	1	3
482588	Mullani	72	18	54	18	3	15	49	12	37
482589	Usmaniya	32	-	32	5	-	5	26	-	26
482590	Gokalpura	91	37	54	28	9	19	45	15	30
482591	Muskara	476	220	256	193	54	139	237	133	104
482592	Amla	2	-	2	1	-	1	-	-	-
482593	Lala Khedi	241	28	213	143	4	139	95	21	74
482594	Sonda	164	53	111	2	2	-	155	45	110
482595	Udpura	33	9	24	2	-	2	27	8	19
482596	Khokhari	261	132	129	7	4	3	247	121	126
482597	Rasalpura (Rasulpur)				-----Un-inhabited-----					
482598	Jatakheda	261	66	195	49	2	47	199	57	142
482599	Sangrampur	103	16	87	32	6	26	65	8	57
482600	Pach Pipalya	285	57	228	173	16	157	108	38	70
482601	Chitodiya Van	283	121	162	85	22	63	195	96	99
482602	Chitodiya Lakha	133	54	79	33	10	23	95	41	54
482603	Bhatoni	196	93	103	37	22	15	148	63	85
482604	Chitodiya Hema	20	13	7	3	1	2	17	12	5
482605	Naplakhedi	20	3	17	7	-	7	9	2	7
482606	Mographool	284	49	235	223	29	194	57	17	40
482607	Rafiqueganj	127	45	82	6	3	3	87	18	69
482608	Gudbhela	211	26	185	62	5	57	136	13	123
482609	Murali	4	2	2	-	-	-	4	2	2
482610	Didakhedi	69	33	36	32	19	13	24	8	16
482611	Mahodiya	89	51	38	16	11	5	43	16	27
482612	Sewaniya	420	108	312	253	41	212	140	48	92
482613	Shahpur Kodiya	241	102	139	14	3	11	186	69	117
482614	Mugispur	3	1	2	1	-	1	2	1	1
482615	Chhapri Kalan	182	8	174	163	6	157	18	1	17

PRIMARY CENSUS ABSTRACT

CENSUS ABSTRACT

Sehore

of marginal workers									Location code number	
Household industry workers			Other workers			Non-workers				
Persons	Males	Females	Persons	Males	Females	Persons	Males	Females		Name of Village
50	51	52	53	54	55	56	57	58		2
1,541	579	962	15,308	5,469	9,839	176,460	81,538	94,922	Sehore (Total)	0171
1,541	579	962	15,296	5,462	9,834	176,345	81,481	94,864	Sehore (Rural)	0171
-	-	-	12	7	5	115	57	58	Sehore (Urban)	0171
RURAL										
22	8	14	88	44	44	716	362	354	Devli	482562
1	1	-	-	-	-	374	184	190	Kapuri	482563
-	-	-	-	-	-	288	134	154	Londiya	482564
3	2	1	58	39	19	1,502	665	837	Dhankhedi	482565
1	-	1	32	13	19	1,860	834	1,026	Mundla Kalan	482566
-	-	-	2	2	-	487	209	278	Karadiya Bhil	482567
-	-	-	7	6	1	107	43	64	Menikhedi	482568
-	-	-	-	-	-	307	142	165	Chhapri Khurd	482569
1	1	-	13	13	-	583	220	363	Baktal	482570
3	3	-	-	-	-	350	184	166	Kahari Kadeem	482571
-	-	-	3	2	1	468	221	247	Lasudiya Khas	482572
3	3	-	4	4	-	279	133	146	Semali Kalan	482573
-	-	-	-	-	-	298	156	142	Kachnariya	482574
2	1	1	1	1	-	641	331	310	Manakheda	482575
-	-	-	39	12	27	792	325	467	Mundla Khurd	482576
-	-	-	1	-	1	137	68	69	Rolu Khedi	482577
-	-	-	1	-	1	62	30	32	Kalyanpura	482578
-	-	-	-	-	-	233	127	106	Karadiya Ata	482579
-	-	-	-	-	-	53	28	25	Bhimpura	482580
-	-	-	8	8	-	867	363	504	Haidarganj	482581
4	4	-	7	7	-	381	199	182	Kharpa	482582
4	1	3	3	3	-	222	117	105	Ramkhedi	482583
-	-	-	3	2	1	585	294	291	Lasudiya Dhakad	482584
-	-	-	8	8	-	231	77	154	Vishan Kheda(Bishan Kheda)	482585
4	1	3	5	4	1	327	160	167	Dendi	482586
-	-	-	1	1	-	198	85	113	Chhapari Baramad	482587
-	-	-	5	3	2	609	264	345	Ashta	482588
1	-	1	-	-	-	39	21	18	Mullani	482589
-	-	-	18	13	5	149	67	82	Usmaniya	482590
18	11	7	28	22	6	898	431	467	Gokalpura	482591
-	-	-	1	-	1	438	189	249	Muskara	482592
1	1	-	2	2	-	766	357	409	Amla	482593
-	-	-	7	6	1	510	253	257	Lala Khedi	482594
-	-	-	4	1	3	193	93	100	Sonda	482595
-	-	-	7	7	-	319	159	160	Udpura	482596
-----Un-inhabited-----										
1	-	1	12	7	5	1,168	466	702	Rasalpura (Rasulpur)	482597
-	-	-	6	2	4	635	264	371	Jatakheda	482598
-	-	-	4	3	1	654	313	341	Sangrampur	482599
-	-	-	3	3	-	494	235	259	Pach Pipalya	482600
2	1	1	3	2	1	367	182	185	Chitodiya Van	482601
6	3	3	5	5	-	250	131	119	Chitodiya Lakha	482602
-	-	-	-	-	-	357	169	188	Bhatoni	482603
2	1	1	2	-	2	698	303	395	Chitodiya Hema	482604
-	-	-	4	3	1	813	370	443	Naplahkedi	482605
2	-	2	32	24	8	1,075	437	638	Mograpool	482606
-	-	-	13	8	5	1,570	644	926	Rafiqueganj	482607
-	-	-	-	-	-	9	2	7	Gudbhela	482608
2	-	2	11	6	5	86	50	36	Murali	482609
3	2	1	27	22	5	1,016	457	559	Didakhedi	482610
2	-	2	25	19	6	650	326	324	Mahodiya	482611
-	-	-	41	30	11	352	147	205	Sewaniya	482612
-	-	-	-	-	-	1,294	543	751	Shahpur Kodiya	482613
-	-	-	1	1	-	308	140	168	Mugispur	482614
-	-	-	-	-	-	-	-	-	Chhapri Kalan	482615

VILLAGE PRIMARY
C D Block -

Location code number	Name of Village	Area of Village in hectares	Number of households	Total population (including institutional and houseless population)			Population in the age-group 0-6		
				Persons	Males	Females	Persons	Males	Females
				5	6	7	8	9	10
482616	Bijaura	424.10	167	857	455	402	111	55	56
482617	Bijauri	889.93	520	2,550	1,347	1,203	377	216	161
482618	Awantipura	228.82	54	312	169	143	40	24	16
482619	Shivpuri	198.27	22	131	65	66	14	6	8
482620	Semali Khurd	609.27	135	729	358	371	98	43	55
482621	Hasanpura	140.05	67	288	152	136	41	20	21
482622	Jamonya Kalan	1,002.16	329	1,845	908	937	227	117	110
482623	Thunakhurd	861.85	159	834	434	400	110	54	56
482624	Molga	302.34	72	426	220	206	93	47	46
482625	Janpur Bawadiya	1,102.65	421	2,038	1,072	966	271	137	134
482626	Kodiya Chhitsu	460.57	233	1,330	701	629	236	122	114
482627	Manpura	198.80	107	497	255	242	71	36	35
482628	Jakhakhedi	286.65	82	584	320	264	106	62	44
482629	Nipaniya Kalan	643.87	416	1,949	1,011	938	270	146	124
482630	Shekhpura	597.76	320	1,476	789	687	192	114	78
482631	Waheedganj	230.32	83	406	215	191	51	24	27
482632	Rola	500.42	276	1,530	799	731	223	132	91
482633	Muhali	595.88	309	1,640	838	802	235	113	122
482634	Mungaoli	1,067.18	570	2,688	1,411	1,277	352	192	160
482635	Raipura	603.21	316	1,677	851	826	251	139	112
482636	Raju Khedi	242.94	190	745	370	375	111	49	62
482637	Semra Dangi	1,223.39	575	2,784	1,472	1,312	416	232	184
482638	Dobra	685.25	166	727	376	351	83	43	40
482639	Barkheda Sukal	141.55	6	27	14	13	2	1	1
482640	Narela	233.06	64	272	137	135	30	17	13
482641	Dondi (Dodi)	614.93	272	1,394	725	669	183	94	89
482642	Taj	303.65	133	605	336	269	101	59	42
482643	Amrod	543.42	149	835	474	361	89	34	55
482644	Chaundi	404.53	200	858	466	392	134	66	68
482645	Dupadiya Bhil	584.98	212	943	486	457	149	74	75
482646	Rati Kheda (Rata Kheda)	222.34	73	369	180	189	52	23	29
482647	Khamaliya	415.67	372	1,977	1,048	929	280	157	123
482648	Noni Khedi Gusain	685.25	266	1,183	613	570	206	99	107
482649	Raipur Nayakheda	799.94	247	1,350	701	649	233	118	115
482650	Thuna Kalan	1,020.61	538	2,457	1,286	1,171	344	193	151
482651	Sherpur (Part)	398.54	330	1,825	1,063	762	265	159	106
482652	Takipur	536.07	188	1,018	537	481	132	69	63
482653	Abdullapur	313.19	77	442	291	151	36	19	17
482654	Pachama	385.02	288	1,177	647	530	156	88	68
482655	Lasudlya Parihar (Padhar)	1,262.87	338	1,638	869	769	240	133	107
482656	Jamni	473.22	155	794	407	387	106	53	53
482657	Alahada Khedi	363.10	190	954	518	436	153	80	73
482658	Saranga Khedi	204.66	107	484	267	217	84	45	39
482659	Jahangirpura	810.77	354	1,875	966	909	378	188	190
482660	Khurshedpur	266.35	1	5	3	2	-	-	-
482661	Chanderi	553.89	146	866	431	435	114	67	47
482662	Bhagwanpura	205.14	12	76	40	36	18	9	9
482663	Mograram	520.85	598	3,039	1,593	1,446	428	254	174
482664	Amajhir	1,128.21	392	2,442	1,244	1,198	400	213	187
482665	Satpipaliya	716.03	449	1,859	987	872	253	133	120
482666	Konajhir	715.47	86	433	221	212	79	40	39
482667	Hasnabad	662.32	254	1,300	652	648	204	111	93
482668	Kala Pahad	717.30	174	1,127	593	534	247	126	121
482669	Dhaboti	1,420.87	330	1,916	996	920	324	151	173
482670	Dhamankheda	1,040.30	303	1,563	822	741	314	166	148
482671	Kahari Jadeed	608.05	171	826	445	381	117	66	51
482672	Shikarpur	1,085.90	327	1,770	924	846	269	141	128
482673	Sagoni	596.29	275	1,355	701	654	203	107	96

PRIMARY CENSUS ABSTRACT

CENSUS ABSTRACT

Schoore

Scheduled Castes population			Scheduled Tribes population			Literates			Name of Village
Persons	Males	Females	Persons	Males	Females	Persons	Males	Females	
11	12	13	14	15	16	17	18	19	2
366	195	171	-	-	-	538	347	191	Bijaura
498	257	241	26	14	12	1,528	927	601	Bijauri
11	7	4	15	9	6	195	117	78	Awantipura
109	57	52	-	-	-	77	42	35	Shivpuri
202	92	110	3	1	2	481	285	196	Semali Khurd
23	10	13	35	17	18	180	106	74	Hasanpura
221	107	114	86	30	56	1,224	675	549	Jamonya Kalan
151	73	78	1	1	-	559	326	233	Thunakhurd
2	1	1	-	-	-	160	97	63	Molga
170	84	86	3	3	-	1,300	825	475	Janpur Bawadiya
517	270	247	2	2	-	598	394	204	Kodiya Chhitu
47	26	21	-	-	-	314	191	123	Manpura
94	44	50	-	-	-	333	221	112	Jakhakhedi
224	118	106	-	-	-	1,346	807	539	Nipaniya Kalan
275	143	132	51	28	23	875	533	342	Shekhpura
41	21	20	-	-	-	255	169	86	Waheedganj
54	26	28	72	38	34	962	531	431	Rola
271	140	131	-	-	-	953	602	351	Muhali
476	248	228	182	85	97	1,756	1,037	719	Mungaoli
274	146	128	87	49	38	877	537	340	Raipura
54	26	28	16	9	7	377	229	148	Raju Khedi
616	323	293	28	19	9	1,658	1,057	601	Semra Dangi
180	92	88	10	6	4	510	292	218	Dobra
3	1	2	-	-	-	18	10	8	Barkheda Sukal
11	4	7	-	-	-	155	94	61	Narela
163	82	81	-	-	-	802	488	314	Dondi (Dodi)
167	94	73	-	-	-	414	247	167	Taj
59	30	29	9	6	3	524	360	164	Amrod
103	56	47	-	-	-	475	310	165	Chaundi
291	152	139	12	6	6	539	339	200	Dupadiya Bhil
-	-	-	-	-	-	246	140	106	Rati Kheda (Rata Kheda)
125	60	65	4	3	1	1,121	712	409	Khamaliya
64	28	36	16	8	8	686	423	263	Noni Khedi Gusain
305	172	133	-	-	-	768	472	296	Raipur Nayakheda
925	475	450	133	62	71	1,477	863	614	Thuna Kalan
256	129	127	62	30	32	1,134	733	401	Sherpur (Part)
287	146	141	-	-	-	628	405	223	Takipur
59	34	25	8	5	3	364	257	107	Abdullapur
88	48	40	10	6	4	784	486	298	Pachama
513	261	252	-	-	-	1,001	585	416	Lasudliya Parihar (Padhar)
102	49	53	-	-	-	531	333	198	Jamni
485	250	235	21	11	10	563	355	208	Alahada Khedi
457	258	199	-	-	-	241	162	79	Saranga Khedi
33	19	14	2	1	1	995	594	401	Jahangirpura
-	-	-	-	-	-	3	2	1	Khurshedpur
103	44	59	28	13	15	529	300	229	Chanderi
16	7	9	33	20	13	43	28	15	Bhagwanpura
442	238	204	4	1	3	1,906	1,168	738	Mogaram
287	143	144	1	-	1	1,243	755	488	Amajhir
170	98	72	-	-	-	1,134	738	396	Satpipaliya
118	59	59	-	-	-	195	116	79	Konajhir
247	125	122	-	-	-	818	465	353	Hasnabad
-	-	-	-	-	-	567	347	220	Kala Pahad
295	149	146	353	179	174	1,001	623	378	Dhaboti
39	21	18	686	349	337	451	288	163	Dhamankheda
168	92	76	97	51	46	472	298	174	Kahari Jadeed
299	145	154	28	19	9	990	640	350	Shikarpur
109	54	55	366	195	171	727	456	271	Sagoni

VILLAGE PRIMARY
C D Block -

Location code number	Name of Village	Illiterates			Total workers			Main workers		
		Persons	Males	Females	Persons	Males	Females	Persons	Males	Females
		20	21	22	23	24	25	26	27	28
482616	Bijaura	319	108	211	320	236	84	259	214	45
482617	Bijauri	1,022	420	602	896	684	212	687	614	73
482618	Awantipura	117	52	65	125	82	43	99	68	31
482619	Shivpuri	54	23	31	55	35	20	32	24	8
482620	Semali Khurd	248	73	175	402	218	184	166	153	13
482621	Hasanpura	108	46	62	144	82	62	132	79	53
482622	Jamonya Kalan	621	233	388	800	494	306	769	473	296
482623	Thunakhurd	275	108	167	305	240	65	281	230	51
482624	Molga	266	123	143	131	97	34	24	23	1
482625	Janpur Bawadiya	738	247	491	869	566	303	569	453	116
482626	Kodiya Chhitu	732	307	425	647	355	292	388	313	75
482627	Manpura	183	64	119	268	139	129	248	132	116
482628	Jakhakhedi	251	99	152	287	156	131	150	144	6
482629	Nipaniya Kalan	603	204	399	874	510	364	374	331	43
482630	Shekhpura	601	256	345	609	411	198	467	354	113
482631	Waheedganj	151	46	105	216	112	104	57	45	12
482632	Rola	568	268	300	618	369	249	374	313	61
482633	Muhali	687	236	451	925	494	431	380	345	35
482634	Mungaoli	932	374	558	1,348	786	562	1,285	766	519
482635	Raipura	800	314	486	781	427	354	690	392	298
482636	Raju Khedi	368	141	227	244	208	36	233	203	30
482637	Semra Dangi	1,126	415	711	1,215	701	514	439	412	27
482638	Dobra	217	84	133	294	192	102	129	122	7
482639	Barkheda Sukal	9	4	5	17	8	9	7	4	3
482640	Narela	117	43	74	151	76	75	56	40	16
482641	Dondi (Dodi)	592	237	355	599	368	231	290	219	71
482642	Taj	191	89	102	233	162	71	144	136	8
482643	Amrod	311	114	197	352	182	170	194	128	66
482644	Chaundi	383	156	227	261	210	51	254	207	47
482645	Dupadiya Bhil	404	147	257	493	272	221	244	231	13
482646	Rati Kheda (Rata Kheda)	123	40	83	200	107	93	111	106	5
482647	Khamaliya	856	336	520	1,101	598	503	589	449	140
482648	Noni Khedi Gusain	497	190	307	589	353	236	279	256	23
482649	Raipur Nayakheda	582	229	353	686	383	303	558	329	229
482650	Thuna Kalan	980	423	557	1,016	647	369	791	559	232
482651	Sherpur (Part)	691	330	361	725	453	272	466	403	63
482652	Takipur	390	132	258	592	311	281	210	189	21
482653	Abdullapur	78	34	44	142	97	45	100	86	14
482654	Pachama	393	161	232	565	356	209	482	334	148
482655	Lasudlya Parihar (Padhar)	637	284	353	604	488	116	531	487	44
482656	Jamni	263	74	189	380	230	150	239	188	51
482657	Alahada Khedi	391	163	228	393	282	111	179	168	11
482658	Saranga Khedi	243	105	138	201	135	66	25	25	-
482659	Jahangirpura	880	372	508	735	488	247	368	351	17
482660	Khurshedpur	2	1	1	3	1	2	2	1	1
482661	Chanderi	337	131	206	602	306	296	327	190	137
482662	Bhagwanpura	33	12	21	39	22	17	11	6	5
482663	Mogaram	1,133	425	708	1,198	823	375	676	638	38
482664	Amajhir	1,199	489	710	1,183	636	547	502	404	98
482665	Satpipaliya	725	249	476	793	504	289	556	412	144
482666	Konajhir	238	105	133	232	125	107	221	118	103
482667	Hasnabad	482	187	295	570	375	195	400	373	27
482668	Kala Pahad	560	246	314	483	287	196	305	248	57
482669	Dhaboti	915	373	542	987	553	434	802	504	298
482670	Dhamankheda	1,112	534	578	757	431	326	564	384	180
482671	Kahari Jadeed	354	147	207	260	245	15	227	218	9
482672	Shikarpur	780	284	496	880	468	412	612	352	260
482673	Sagoni	628	245	383	862	461	401	456	296	160

PRIMARY CENSUS ABSTRACT

CENSUS ABSTRACT

Sehore

Industrial category of main workers												
Household industry												Name of Village
Cultivators			Agricultural labourers			workers			Other workers			
Persons	Males	Females	Persons	Males	Females	Persons	Males	Females	Persons	Males	Females	
29	30	31	32	33	34	35	36	37	38	39	40	2
92	79	13	116	92	24	1	1	-	50	42	8	Bijaura
308	300	8	137	116	21	9	7	2	233	191	42	Bijauri
69	44	25	8	5	3	-	-	-	22	19	3	Awantipura
11	8	3	15	10	5	-	-	-	6	6	-	Shivpuri
64	60	4	58	55	3	-	-	-	44	38	6	Semali Khurd
64	36	28	55	31	24	-	-	-	13	12	1	Hasanpura
259	151	108	366	207	159	-	-	-	144	115	29	Jamonya Kalan
97	77	20	146	120	26	5	5	-	33	28	5	Thunakhurd
10	10	-	3	3	-	-	-	-	11	10	1	Molga
352	318	34	106	52	54	8	5	3	103	78	25	Janpur Bawadiya
145	109	36	161	127	34	5	5	-	77	72	5	Kodiya Chhitu
139	68	71	94	53	41	-	-	-	15	11	4	Manpura
107	105	2	29	27	2	-	-	-	14	12	2	Jakhakhedi
166	160	6	106	77	29	-	-	-	102	94	8	Nipaniya Kalan
186	170	16	246	157	89	3	3	-	32	24	8	Shekhpura
48	36	12	3	3	-	-	-	-	6	6	-	Waheedganj
160	147	13	156	111	45	3	3	-	55	52	3	Rola
228	213	15	82	80	2	5	5	-	65	47	18	Muhali
294	187	107	881	488	393	1	-	1	109	91	18	Mungaoli
258	150	108	377	200	177	1	1	-	54	41	13	Raipura
164	143	21	56	51	5	-	-	-	13	9	4	Raju Khedi
320	307	13	24	23	1	7	6	1	88	76	12	Semra Dangi
105	104	1	11	9	2	-	-	-	13	9	4	Dobra
6	3	3	-	-	-	-	-	-	1	1	-	Barkheda Sukal
34	23	11	9	7	2	-	-	-	13	10	3	Narela
204	164	40	51	21	30	21	21	-	14	13	1	Dondi (Dodi)
106	99	7	34	34	-	-	-	-	4	3	1	Taj
157	114	43	29	8	21	-	-	-	8	6	2	Amrod
109	103	6	133	98	35	3	2	1	9	4	5	Chaundi
162	157	5	76	69	7	-	-	-	6	5	1	Dupadiya Bhil
107	103	4	-	-	-	-	-	-	4	3	1	Rati Kheda (Rata Kheda)
388	305	83	151	103	48	2	2	-	48	39	9	Khamaliya
151	145	6	57	46	11	7	7	-	64	58	6	Noni Khedi Gusain
364	197	167	109	61	48	2	2	-	83	69	14	Raipur Nayakheda
363	256	107	325	215	110	14	11	3	89	77	12	Thuna Kalan
72	68	4	84	60	24	26	21	5	284	254	30	Sherpur (Part)
98	93	5	65	53	12	1	-	1	46	43	3	Takipur
16	16	-	18	11	7	4	3	1	62	56	6	Abdullapur
275	166	109	49	31	18	1	1	-	157	136	21	Pachama
194	191	3	267	230	37	-	-	-	70	66	4	Lasudlya Parihar (Padhar)
176	140	36	20	11	9	2	2	-	41	35	6	Jamni
53	52	1	27	24	3	-	-	-	99	92	7	Alahada Khedi
3	3	-	11	11	-	-	-	-	11	11	-	Saranga Khedi
36	33	3	10	8	2	-	-	-	322	310	12	Jahangirpura
-	-	-	2	1	1	-	-	-	-	-	-	Khurshedpur
141	87	54	180	99	81	-	-	-	6	4	2	Chanderi
11	6	5	-	-	-	-	-	-	-	-	-	Bhagwanpura
453	443	10	113	97	16	2	1	1	108	97	11	Mogaram
347	276	71	55	42	13	32	28	4	68	58	10	Amajhir
370	273	97	113	77	36	1	-	1	72	62	10	Satpipaliya
26	24	2	189	88	101	-	-	-	6	6	-	Konajhir
265	257	8	55	46	9	2	1	1	78	69	9	Hasnabad
98	91	7	190	146	44	4	2	2	13	9	4	Kala Pahad
445	300	145	250	141	109	2	2	-	105	61	44	Dhaboti
232	184	48	319	190	129	-	-	-	13	10	3	Dhamankheda
209	205	4	6	4	2	1	1	-	11	8	3	Kahari Jadeed
549	306	243	8	5	3	8	4	4	47	37	10	Shikarpur
274	163	111	152	108	44	5	4	1	25	21	4	Sagoni

**VILLAGE PRIMARY
C D Block -**

Location code number		Industrial category								
		Marginal workers			Cultivators			Agricultural labourers		
		Persons	Males	Females	Persons	Males	Females	Persons	Males	Females
1	2	41	42	43	44	45	46	47	48	49
482616	Bijaura	61	22	39	4	1	3	50	17	33
482617	Bijauri	209	70	139	5	4	1	75	14	61
482618	Awantipura	26	14	12	-	-	-	11	4	7
482619	Shivpuri	23	11	12	-	-	-	23	11	12
482620	Semali Khurd	236	65	171	109	21	88	122	40	82
482621	Hasanpura	12	3	9	4	-	4	4	2	2
482622	Jamonya Kalan	31	21	10	2	1	1	7	4	3
482623	Thunakhurd	24	10	14	-	-	-	22	8	14
482624	Molga	107	74	33	2	2	-	98	65	33
482625	Janpur Bawadiya	300	113	187	63	3	60	216	93	123
482626	Kodiya Chhitu	259	42	217	65	4	61	188	37	151
482627	Manpura	20	7	13	11	4	7	9	3	6
482628	Jakhakhedi	137	12	125	105	8	97	30	4	26
482629	Nipaniya Kalan	500	179	321	70	24	46	418	143	275
482630	Shekhpura	142	57	85	21	6	15	107	39	68
482631	Waheedganj	159	67	92	26	13	13	123	47	76
482632	Rola	244	56	188	8	1	7	225	47	178
482633	Muhali	545	149	396	282	49	233	208	68	140
482634	Mungaoli	63	20	43	11	-	11	40	11	29
482635	Raipura	91	35	56	7	3	4	76	29	47
482636	Raju Khedi	11	5	6	1	-	1	3	1	2
482637	Semra Dangi	776	289	487	125	24	101	473	224	249
482638	Dobra	165	70	95	71	22	49	92	47	45
482639	Barkheda Sukal	10	4	6	5	1	4	3	2	1
482640	Narela	95	36	59	50	15	35	43	19	24
482641	Dondi (Dodi)	309	149	160	19	11	8	260	119	141
482642	Taj	89	26	63	41	9	32	48	17	31
482643	Amrod	158	54	104	29	6	23	127	47	80
482644	Chaundi	7	3	4	2	-	2	4	3	1
482645	Dupadiya Bhil	249	41	208	145	8	137	104	33	71
482646	Rati Kheda (Rata Kheda)	89	1	88	89	1	88	-	-	-
482647	Khamaliya	512	149	363	228	65	163	277	80	197
482648	Noni Khedi Gusain	310	97	213	15	4	11	263	63	200
482649	Raipur Nayakheda	128	54	74	25	8	17	76	36	40
482650	Thuna Kalan	225	88	137	53	18	35	155	55	100
482651	Sherpur (Part)	259	50	209	22	7	15	184	20	164
482652	Takipur	382	122	260	5	1	4	354	107	247
482653	Abdullapur	42	11	31	27	4	23	13	6	7
482654	Pachama	83	22	61	16	6	10	51	7	44
482655	Lasudlya Parihar (Padhar)	73	1	72	-	-	-	72	1	71
482656	Jamni	141	42	99	73	17	56	65	23	42
482657	Alahada Khedi	214	114	100	4	3	1	179	83	96
482658	Saranga Khedi	176	110	66	1	1	-	149	88	61
482659	Jahangirpura	367	137	230	31	9	22	229	31	198
482660	Khurshedpur	1	-	1	-	-	-	1	-	1
482661	Chanderi	275	116	159	1	1	-	242	96	146
482662	Bhagwanpura	28	16	12	-	-	-	28	16	12
482663	Mogaram	522	185	337	51	7	44	408	151	257
482664	Amajhir	681	232	449	311	64	247	260	122	138
482665	Satpipaliya	237	92	145	49	19	30	163	55	108
482666	Konajhir	11	7	4	-	-	-	2	1	1
482667	Hasnabad	170	2	168	107	-	107	57	-	57
482668	Kala Pahad	178	39	139	3	1	2	132	23	109
482669	Dhaboti	185	49	136	99	14	85	74	30	44
482670	Dhamankheda	193	47	146	47	5	42	146	42	104
482671	Kahari Jadeed	33	27	6	20	18	2	11	7	4
482672	Shikarpur	268	116	152	63	14	49	193	93	100
482673	Sagoni	406	165	241	31	6	25	285	104	181

PRIMARY CENSUS ABSTRACT										
CENSUS ABSTRACT										
Sehore										
of marginal workers										
Household industry workers			Other workers			Non-workers			Name of Village	Location code number
Persons	Males	Females	Persons	Males	Females	Persons	Males	Females		
50	51	52	53	54	55	56	57	58	2	1
1	1	-	6	3	3	537	219	318	Bijaura	482616
2	1	1	127	51	76	1,654	663	991	Bijauri	482617
-	-	-	15	10	5	187	87	100	Awantipura	482618
-	-	-	-	-	-	76	30	46	Shivpuri	482619
-	-	-	5	4	1	327	140	187	Semali Khurd	482620
4	1	3	-	-	-	144	70	74	Hasanpura	482621
-	-	-	22	16	6	1,045	414	631	Jamonya Kalan	482622
2	2	-	-	-	-	529	194	335	Thunakhurd	482623
-	-	-	7	7	-	295	123	172	Molga	482624
7	4	3	14	13	1	1,169	506	663	Janpur Bawadiya	482625
4	-	4	2	1	1	683	346	337	Kodiya Chhitu	482626
-	-	-	-	-	-	229	116	113	Manpura	482627
-	-	-	2	-	2	297	164	133	Jakhakhedi	482628
1	1	-	11	11	-	1,075	501	574	Nipaniya Kalan	482629
3	3	-	11	9	2	867	378	489	Shekhpura	482630
4	2	2	6	5	1	190	103	87	Waheedganj	482631
-	-	-	11	8	3	912	430	482	Rola	482632
12	8	4	43	24	19	715	344	371	Muhali	482633
-	-	-	12	9	3	1,340	625	715	Mungaoli	482634
2	-	2	6	3	3	896	424	472	Raipura	482635
4	1	3	3	3	-	501	162	339	Raju Khedi	482636
5	4	1	173	37	136	1,569	771	798	Semra Dangi	482637
-	-	-	2	1	1	433	184	249	Dobra	482638
2	1	1	-	-	-	10	6	4	Barkheda Sukal	482639
-	-	-	2	2	-	121	61	60	Narela	482640
5	2	3	25	17	8	795	357	438	Dondi (Dodi)	482641
-	-	-	-	-	-	372	174	198	Taj	482642
-	-	-	2	1	1	483	292	191	Amrod	482643
-	-	-	1	-	1	597	256	341	Chaundi	482644
-	-	-	-	-	-	450	214	236	Dupadiya Bhil	482645
-	-	-	-	-	-	169	73	96	Rati Kheda (Rata Kheda)	482646
2	1	1	5	3	2	876	450	426	Khamaliya	482647
5	4	1	27	26	1	594	260	334	Noni Khedi Gusain	482648
-	-	-	27	10	17	664	318	346	Raipur Nayakheda	482649
4	2	2	13	13	-	1,441	639	802	Thuna Kalan	482650
13	5	8	40	18	22	1,100	610	490	Sherpur (Part)	482651
1	1	-	22	13	9	426	226	200	Takipur	482652
-	-	-	2	1	1	300	194	106	Abdullapur	482653
-	-	-	16	9	7	612	291	321	Pachama	482654
-	-	-	1	-	1	1,034	381	653	Lasudlya Parihar (Padhar)	482655
-	-	-	3	2	1	414	177	237	Jamni	482656
1	-	1	30	28	2	561	236	325	Alahada Khedi	482657
-	-	-	26	21	5	283	132	151	Saranga Khedi	482658
1	-	1	106	97	9	1,140	478	662	Jahangirpura	482659
-	-	-	-	-	-	2	2	-	Khurshedpur	482660
2	1	1	30	18	12	264	125	139	Chanderi	482661
-	-	-	-	-	-	37	18	19	Bhagwanpura	482662
43	13	30	20	14	6	1,841	770	1,071	Mogaram	482663
42	15	27	68	31	37	1,259	608	651	Amajhir	482664
1	-	1	24	18	6	1,066	483	583	Satpipaliya	482665
-	-	-	9	6	3	201	96	105	Konajhir	482666
-	-	-	6	2	4	730	277	453	Hasnabad	482667
1	-	1	42	15	27	644	306	338	Kala Pahad	482668
-	-	-	12	5	7	929	443	486	Dhaboti	482669
-	-	-	-	-	-	806	391	415	Dhamankheda	482670
1	1	-	1	1	-	566	200	366	Kahari Jadeed	482671
1	1	-	11	8	3	890	456	434	Shikarpur	482672
-	-	-	90	55	35	493	240	253	Sagoni	482673

VILLAGE PRIMARY
C D Block -

Location code number	Name of Village	Area of Village in hectares	Number of households	Total population (including institutional and houseless population)			Population in the age-group 0-6		
				Persons	Males	Females	Persons	Males	Females
				5	6	7	8	9	10
482674	Khutiya Khedi	264.75	51	318	170	148	52	26	26
482675	Badnagar	1,574.67	418	2,097	1,140	957	258	142	116
482676	Bamuliya	1,717.66	518	2,591	1,377	1,214	337	188	149
482677	Pipaliya Mira	518.84	258	1,460	752	708	238	122	116
482678	Bijlon	1,066.06	424	2,141	1,119	1,022	350	183	167
482679	Alampura	387.31	174	798	426	372	91	45	46
482680	Barkhedi	304.66	253	1,321	690	631	198	96	102
482681	Titora	294.07	138	863	454	409	112	57	55
482682	Padli	436.45	177	896	475	421	121	66	55
482683	Barwan(Barba) Khedi	304.43	111	668	349	319	80	42	38
482684	Kulas Kalan	684.11	339	1,811	957	854	251	130	121
482685	Sikandarganj	277.99	31	168	88	80	26	15	11
482686	Kulas Khurd	619.06	219	1,203	629	574	156	90	66
482687	Napli	227.95	66	366	187	179	53	25	28
482688	Chainpura	486.20	104	497	259	238	72	37	35
482689	Khedli	331.22	168	1,000	524	476	171	103	68
482690	Kishanpura	256.92	23	100	54	46	14	6	8
482691	Bilkisganj	1,022.26	1,286	6,408	3,728	2,680	864	488	376
482692	Hirapur	365.68	211	943	489	454	114	54	60
482693	Dhabla	379.96	212	1,078	571	507	130	68	62
482694	Ralawati	309.39	109	506	270	236	69	44	25
482695	Sikandarpur	564.22		-----Un-inhabited-----					
482696	Ramakhedi	247.20	145	988	491	497	146	74	72
482697	Bhoj Nagar	103.01	195	950	497	453	138	68	70
482698	Bhainsakhedi	407.14	159	812	423	389	121	62	59
482699	Pipalner	270.73	64	303	164	139	30	20	10
482700	Uljhawan	1,292.32	671	3,293	1,711	1,582	460	249	211
482701	Barkheda Bazyaft	521.48		-----Un-inhabited-----					
482702	Imli Kheda	874.30	127	745	385	360	152	83	69
482703	Geru Khan	528.24	129	667	354	313	141	72	69
482704	Patni	745.22	390	2,009	1,064	945	445	230	215
482705	Gadiya	580.79	21	115	51	64	14	6	8
482706	Ratnakhedi	738.10	101	630	307	323	140	69	71
482707	Bhandeli	290.28	161	687	374	313	86	52	34
482708	Khuraniya	699.35	139	649	349	300	121	64	57
482709	Dehariya Khurd	625.08	20	96	51	45	11	8	3
482710	Beel Kheda Khurd	87.82	234	1,110	552	558	238	120	118
482711	Leela Khedi (Lilakhedi)	395.88	189	777	406	371	125	61	64
482712	Khari	870.34	288	1,705	887	818	281	150	131
482713	Lasudlya Bazyaft	184.01	18	84	42	42	11	7	4
482714	Anwali Kheda	344.17	168	750	396	354	130	61	69
482715	Kotakarar	264.68	9	38	19	19	4	1	3
482716	Amamay	577.70	149	622	332	290	116	63	53
482717	Salikherda	450.00	116	974	487	487	209	101	108
482718	Rabiyabad	332.00	131	871	449	422	175	85	90
482719	Pili Karar	257.73	75	304	148	156	50	19	31
482720	Bansia	290.93	207	922	473	449	172	86	86
482721	Pater	677.51	214	1,022	558	464	188	103	85
482722	Gawa	1,069.71	241	1,151	599	552	195	108	87
482723	Satanwadi	1,139.57	278	1,375	710	665	289	148	141
482724	Barnawad	472.21	113	506	271	235	88	48	40
482725	Vikrampur	339.93		-----Un-inhabited-----					
482726	Mendora	640.91	119	611	327	284	113	59	54
482727	Durgaon	307.85	257	1,003	531	472	200	117	83
482728	Mahuakheda	268.79	146	589	315	274	68	39	29
482729	Magardi Khurd	283.50	70	321	174	147	30	16	14
482730	Chandbad	292.26	202	835	434	401	109	55	54
482731	Bishan Kheda	168.17	1	1	1	-	-	-	-
482732	Manpura	528.76	153	803	411	392	115	57	58
482733	Rawat Kheda	236.62	81	456	236	220	84	42	42

PRIMARY CENSUS ABSTRACT

CENSUS ABSTRACT

Schoore

Scheduled Castes population			Scheduled Tribes population			Literates			Name of Village
Persons	Males	Females	Persons	Males	Females	Persons	Males	Females	
11	12	13	14	15	16	17	18	19	2
33	17	16	-	-	-	185	119	66	Khutiya Khedi
707	391	316	7	6	1	1,114	701	413	Badnagar
309	158	151	51	31	20	1,510	973	537	Bamuliya
322	164	158	-	-	-	877	538	339	Pipaliya Mira
341	173	168	124	66	58	1,273	794	479	Bijlon
81	42	39	5	4	1	590	344	246	Alampura
598	309	289	23	11	12	826	489	337	Barkhedi
489	256	233	4	3	1	500	288	212	Titara
128	64	64	28	12	16	558	364	194	Padli
198	98	100	-	-	-	461	272	189	Barwan(Barba) Khedi
227	125	102	-	-	-	1,077	663	414	Kulas Kalan
104	54	50	8	3	5	103	60	43	Sikandarganj
96	48	48	1	1	-	770	461	309	Kulas Khurd
106	54	52	7	4	3	260	152	108	Napli
114	68	46	-	-	-	350	211	139	Chainpura
113	58	55	9	6	3	594	361	233	Khedli
24	14	10	20	10	10	58	39	19	Kishanpura
1,085	578	507	245	131	114	4,285	2,821	1,464	Bilkisganj
83	46	37	13	4	9	598	370	228	Hirapur
150	80	70	16	10	6	753	454	299	Dhabla
32	16	16	-	-	-	293	191	102	Ralawati
-----Un-inhabited-----									
20	11	9	-	-	-	606	361	245	Sikandarpur
158	78	80	1	-	1	671	400	271	Ramakhedi
239	127	112	9	4	5	514	315	199	Bhoj Nagar
3	1	2	-	-	-	209	127	82	Bhainsakhedi
556	297	259	110	53	57	2,037	1,249	788	Pipalner
-----Un-inhabited-----									
120	64	56	303	153	150	337	207	130	Uljawan
152	85	67	59	30	29	266	175	91	Barkheda Bazyaft
114	63	51	233	132	101	894	540	354	Imli Kheda
56	25	31	-	-	-	59	31	28	Geru Khan
-	-	-	464	223	241	281	146	135	Patni
6	4	2	3	2	1	531	291	240	Gadiya
89	53	36	36	16	20	318	203	115	Ratnakhedi
75	40	35	-	-	-	55	28	27	Bhandeli
83	41	42	945	471	474	366	210	156	Khuraniya
285	152	133	295	153	142	342	215	127	Dehariya Khurd
148	77	71	752	397	355	873	539	334	Beel Kheda Khurd
-	-	-	52	27	25	48	26	22	Leela Khedi (Lilakhedi)
183	103	80	344	176	168	363	217	146	Khari
9	6	3	23	9	14	22	13	9	Lasudlya Bazyaft
17	9	8	545	295	250	306	189	117	Anwali Kheda
6	5	1	900	446	454	448	270	178	Amamay
244	128	116	600	309	291	225	130	95	Salikherda
-	-	-	6	3	3	136	80	56	Rabiyabad
180	92	88	7	5	2	454	301	153	Pili Karar
23	11	12	154	87	67	336	212	124	Bansia
160	89	71	26	12	14	416	260	156	Pater
85	43	42	9	4	5	506	333	173	Gawa
20	11	9	-	-	-	239	159	80	Satanwadi
-----Un-inhabited-----									
82	48	34	1	1	-	245	168	77	Barnawad
75	40	35	9	6	3	449	304	145	Vikrampur
34	19	15	-	-	-	303	202	101	Mendora
39	18	21	127	67	60	200	129	71	Durgaon
162	83	79	77	38	39	484	293	191	Mahuakheda
-	-	-	-	-	-	-	-	-	Magardi Khurd
177	90	87	-	-	-	405	259	146	Chandbad
95	52	43	16	7	9	282	161	121	Bishan Kheda
									Manpura
									Rawat Kheda

VILLAGE PRIMARY
C D Block -

Location code number	Name of Village	Illiterates			Total workers			Main workers		
		Persons	Males	Females	Persons	Males	Females	Persons	Males	Females
		20	21	22	23	24	25	26	27	28
482674	Khutiya Khedi	133	51	82	82	80	2	82	80	2
482675	Badnagar	983	439	544	1,091	597	494	396	357	39
482676	Bamuliya	1,081	404	677	1,417	760	657	793	589	204
482677	Pipaliya Mira	583	214	369	653	392	261	410	283	127
482678	Bijlon	868	325	543	1,069	605	464	882	564	318
482679	Alampura	208	82	126	453	238	215	448	236	212
482680	Barkhedi	495	201	294	529	376	153	313	270	43
482681	Titara	363	166	197	507	286	221	423	241	182
482682	Padli	338	111	227	453	247	206	202	190	12
482683	Barwan(Barba) Khedi	207	77	130	312	179	133	133	115	18
482684	Kulas Kalan	734	294	440	939	494	445	728	474	254
482685	Sikandarganj	65	28	37	76	41	35	39	37	2
482686	Kulas Khurd	433	168	265	619	336	283	326	244	82
482687	Napli	106	35	71	138	90	48	90	64	26
482688	Chainpura	147	48	99	265	138	127	262	137	125
482689	Khedli	406	163	243	284	231	53	228	188	40
482690	Kishanpura	42	15	27	49	32	17	29	21	8
482691	Bilkisganj	2,123	907	1,216	1,922	1,391	531	1,451	1,134	317
482692	Hirapur	345	119	226	276	217	59	159	151	8
482693	Dhabla	325	117	208	466	307	159	300	246	54
482694	Ralawati	213	79	134	270	136	134	266	135	131
482695	Sikandarpur	-----Un-inhabited-----								
482696	Ramakhedi	382	130	252	556	269	287	220	185	35
482697	Bhoj Nagar	279	97	182	514	277	237	505	276	229
482698	Bhainsakhedi	298	108	190	249	218	31	163	154	9
482699	Pipalner	94	37	57	93	89	4	86	83	3
482700	Uljhawan	1,256	462	794	1,273	896	377	1,253	883	370
482701	Barkheda Bazyaft	-----Un-inhabited-----								
482702	Imli Kheda	408	178	230	240	178	62	70	68	2
482703	Geru Khan	401	179	222	286	158	128	275	150	125
482704	Patni	1,115	524	591	733	467	266	586	409	177
482705	Gadiya	56	20	36	54	24	30	32	18	14
482706	Ratnakhedi	349	161	188	277	149	128	181	121	60
482707	Bhandeli	156	83	73	442	237	205	432	232	200
482708	Khuraniya	331	146	185	314	175	139	256	166	90
482709	Dehariya Khurd	41	23	18	54	32	22	54	32	22
482710	Beel Kheda Khurd	744	342	402	525	267	258	492	246	246
482711	Leela Khedi (Lilakhedi)	435	191	244	415	210	205	277	136	141
482712	Khari	832	348	484	875	458	417	410	235	175
482713	Lasudlya Bazyaft	36	16	20	43	21	22	43	21	22
482714	Anwali Kheda	387	179	208	425	228	197	242	166	76
482715	Kotakarar	16	6	10	19	10	9	19	10	9
482716	Amamay	316	143	173	318	170	148	281	160	121
482717	Salikherda	526	217	309	492	250	242	292	177	115
482718	Rabiyabad	646	319	327	437	242	195	96	78	18
482719	Pili Karar	168	68	100	155	92	63	92	83	9
482720	Bansia	468	172	296	449	232	217	159	148	11
482721	Pater	686	346	340	524	284	240	138	97	41
482722	Gawa	735	339	396	453	314	139	406	283	123
482723	Satanwadi	869	377	492	584	330	254	348	234	114
482724	Barnawad	267	112	155	341	183	158	182	123	59
482725	Vikrampur	-----Un-inhabited-----								
482726	Mendora	366	159	207	312	173	139	202	166	36
482727	Durgaon	554	227	327	433	257	176	228	196	32
482728	Mahuakheda	286	113	173	303	152	151	143	138	5
482729	Magardi Khurd	121	45	76	159	79	80	93	68	25
482730	Chandbad	351	141	210	290	221	69	226	173	53
482731	Bishan Kheda	1	1	-	-	-	-	-	-	-
482732	Manpura	398	152	246	255	192	63	210	190	20
482733	Rawat Kheda	174	75	99	151	116	35	111	106	5

PRIMARY CENSUS ABSTRACT

CENSUS ABSTRACT

Sehore

Industrial category of main workers												
Household industry												Name of Village
Cultivators			Agricultural labourers			workers			Other workers			
Persons	Males	Females	Persons	Males	Females	Persons	Males	Females	Persons	Males	Females	
29	30	31	32	33	34	35	36	37	38	39	40	2
62	61	1	13	13	-	-	-	-	7	6	1	Khutiya Khedi
315	286	29	27	24	3	-	-	-	54	47	7	Badnagar
614	472	142	100	49	51	14	11	3	65	57	8	Bamuliya
206	126	80	117	80	37	5	3	2	82	74	8	Pipaliya Mira
316	235	81	427	239	188	14	13	1	125	77	48	Bijlon
407	214	193	40	21	19	-	-	-	1	1	-	Alampura
63	55	8	57	42	15	7	6	1	186	167	19	Barkhedi
293	170	123	93	49	44	9	6	3	28	16	12	Titora
169	162	7	24	21	3	-	-	-	9	7	2	Padli
42	41	1	28	16	12	11	9	2	52	49	3	Barwan(Barba) Khedi
582	368	214	117	83	34	7	7	-	22	16	6	Kulas Kalan
32	31	1	6	5	1	-	-	-	1	1	-	Sikandarganj
225	168	57	32	26	6	1	-	1	68	50	18	Kulas Khurd
81	57	24	5	4	1	-	-	-	4	3	1	Napli
185	96	89	72	39	33	-	-	-	5	2	3	Chainpura
209	173	36	2	2	-	-	-	-	17	13	4	Khedli
19	13	6	8	6	2	-	-	-	2	2	-	Kishanpura
434	374	60	357	222	135	97	81	16	563	457	106	Bilkisganj
127	124	3	8	6	2	2	2	-	22	19	3	Hirapur
204	166	38	62	49	13	1	1	-	33	30	3	Dhabla
127	114	13	136	18	118	-	-	-	3	3	-	Ralawati
-----Un-inhabited-----												Sikandarpur
148	145	3	21	14	7	1	1	-	50	25	25	Ramakhedi
382	206	176	99	52	47	-	-	-	24	18	6	Bhoj Nagar
131	127	4	14	12	2	4	4	-	14	11	3	Bhainsakhedi
56	55	1	11	11	-	2	2	-	17	15	2	Pipalner
527	426	101	558	331	227	3	2	1	165	124	41	Uljhawan
-----Un-inhabited-----												Barkheda Bazyaft
26	26	-	38	38	-	2	2	-	4	2	2	Imli Kheda
56	35	21	215	113	102	1	-	1	3	2	1	Geru Khan
366	268	98	181	112	69	3	2	1	36	27	9	Patni
6	4	2	19	9	10	-	-	-	7	5	2	Gadiya
77	54	23	94	61	33	-	-	-	10	6	4	Ratnakhedi
289	157	132	131	71	60	1	-	1	11	4	7	Bhandeli
48	39	9	155	99	56	28	7	21	25	21	4	Khuraniya
20	13	7	33	18	15	-	-	-	1	1	-	Dehariya Khurd
289	162	127	195	79	116	2	1	1	6	4	2	Beel Kheda Khurd
39	33	6	235	100	135	-	-	-	3	3	-	Leela Khedi (Lilakhedi)
195	108	87	166	93	73	8	7	1	41	27	14	Khari
31	19	12	12	2	10	-	-	-	-	-	-	Lasudlya Bazyaft
85	64	21	130	83	47	1	1	-	26	18	8	Anwali Kheda
11	9	2	8	1	7	-	-	-	-	-	-	Kotakarar
110	83	27	160	70	90	-	-	-	11	7	4	Amamay
190	125	65	80	36	44	8	5	3	14	11	3	Salikherda
60	55	5	27	15	12	-	-	-	9	8	1	Rabiyabad
29	29	-	48	46	2	-	-	-	15	8	7	Pili Karar
72	71	1	70	66	4	-	-	-	17	11	6	Bansia
107	79	28	19	12	7	-	-	-	12	6	6	Pater
213	174	39	186	104	82	-	-	-	7	5	2	Gawa
169	136	33	125	66	59	3	1	2	51	31	20	Satanwadi
85	81	4	26	22	4	1	-	1	70	20	50	Barnawad
-----Un-inhabited-----												Vikrampur
113	97	16	82	63	19	-	-	-	7	6	1	Mendora
179	168	11	35	21	14	1	1	-	13	6	7	Durgaon
131	128	3	3	3	-	-	-	-	9	7	2	Mahuakheda
30	28	2	51	30	21	-	-	-	12	10	2	Magardi Khurd
144	135	9	19	14	5	6	5	1	57	19	38	Chandbad
-	-	-	-	-	-	-	-	-	-	-	-	Bishan Kheda
85	85	-	101	86	15	-	-	-	24	19	5	Manpura
73	71	2	16	16	-	-	-	-	22	19	3	Rawat Kheda

VILLAGE PRIMARY
C D Block -

Location code number	Name of Village	Industrial category								
		Marginal workers			Cultivators			Agricultural labourers		
		Persons	Males	Females	Persons	Males	Females	Persons	Males	Females
1	2	41	42	43	44	45	46	47	48	49
482674	Khutiya Khedi	-	-	-	-	-	-	-	-	-
482675	Badnagar	695	240	455	75	11	64	611	225	386
482676	Bamuliya	624	171	453	167	71	96	405	66	339
482677	Pipaliya Mira	243	109	134	22	8	14	166	56	110
482678	Bijlon	187	41	146	70	11	59	107	25	82
482679	Alampura	5	2	3	1	-	1	4	2	2
482680	Barkhedi	216	106	110	20	5	15	109	34	75
482681	Titara	84	45	39	20	10	10	43	27	16
482682	Padli	251	57	194	157	30	127	84	26	58
482683	Barwan(Barba) Khedi	179	64	115	74	9	65	65	20	45
482684	Kulas Kalan	211	20	191	44	11	33	164	7	157
482685	Sikandarganj	37	4	33	1	1	-	36	3	33
482686	Kulas Khurd	293	92	201	171	38	133	102	45	57
482687	Napli	48	26	22	1	-	1	42	23	19
482688	Chainpura	3	1	2	-	-	-	3	1	2
482689	Khedli	56	43	13	1	1	-	52	39	13
482690	Kishanpura	20	11	9	-	-	-	20	11	9
482691	Bilkisganj	471	257	214	35	8	27	289	141	148
482692	Hirapur	117	66	51	10	7	3	98	53	45
482693	Dhabla	166	61	105	2	-	2	158	60	98
482694	Ralawati	4	1	3	1	1	-	3	-	3
482695	Sikandarpur	-----Un-inhabited-----								
482696	Ramakhedi	336	84	252	166	43	123	35	15	20
482697	Bhoj Nagar	9	1	8	1	1	-	4	-	4
482698	Bhainsakhedi	86	64	22	1	1	-	77	57	20
482699	Pipalner	7	6	1	-	-	-	3	2	1
482700	Uljhawan	20	13	7	4	2	2	4	2	2
482701	Barkheda Bazyaft	-----Un-inhabited-----								
482702	Imli Kheda	170	110	60	1	1	-	165	105	60
482703	Geru Khan	11	8	3	3	2	1	5	4	1
482704	Patni	147	58	89	44	17	27	94	34	60
482705	Gadiya	22	6	16	4	1	3	18	5	13
482706	Ratnakhedi	96	28	68	38	6	32	56	21	35
482707	Bhandeli	10	5	5	6	2	4	3	2	1
482708	Khuraniya	58	9	49	2	-	2	43	8	35
482709	Dehariya Khurd	-	-	-	-	-	-	-	-	-
482710	Beel Kheda Khurd	33	21	12	1	-	1	25	18	7
482711	Leela Khedi (Lilakhedi)	138	74	64	12	9	3	126	65	61
482712	Khari	465	223	242	153	59	94	249	123	126
482713	Lasudlya Bazyaft	-	-	-	-	-	-	-	-	-
482714	Anwali Kheda	183	62	121	16	5	11	81	28	53
482715	Kotakarar	-	-	-	-	-	-	-	-	-
482716	Amamay	37	10	27	5	2	3	31	7	24
482717	Salikherda	200	73	127	18	7	11	84	19	65
482718	Rabiyabad	341	164	177	12	10	2	309	138	171
482719	Pili Karar	63	9	54	-	-	-	1	-	1
482720	Bansia	290	84	206	2	1	1	70	63	7
482721	Pater	386	187	199	5	1	4	187	180	7
482722	Gawa	47	31	16	3	1	2	33	24	9
482723	Satanwadi	236	96	140	23	22	1	43	22	21
482724	Barnawad	159	60	99	9	6	3	22	14	8
482725	Vikrampur	-----Un-inhabited-----								
482726	Mendora	110	7	103	69	7	62	39	-	39
482727	Durgaon	205	61	144	2	-	2	185	53	132
482728	Mahuakheda	160	14	146	1	-	1	1	-	1
482729	Magardi Khurd	66	11	55	2	-	2	8	2	6
482730	Chandbad	64	48	16	-	-	-	55	42	13
482731	Bishan Kheda	-	-	-	-	-	-	-	-	-
482732	Manpura	45	2	43	-	-	-	-	-	-
482733	Rawat Kheda	40	10	30	1	-	1	20	4	16

PRIMARY CENSUS ABSTRACT

CENSUS ABSTRACT

Sehore

of marginal workers										Location code number	
Household industry workers			Other workers			Non-workers			Name of Village		
Persons	Males	Females	Persons	Males	Females	Persons	Males	Females			
50	51	52	53	54	55	56	57	58	2	1	
-	-	-	-	-	-	236	90	146	Khutiya Khedi	482674	
7	4	3	2	-	2	1,006	543	463	Badnagar	482675	
8	6	2	44	28	16	1,174	617	557	Bamuliya	482676	
6	3	3	49	42	7	807	360	447	Pipaliya Mira	482677	
4	1	3	6	4	2	1,072	514	558	Bijlon	482678	
-	-	-	-	-	-	345	188	157	Alampura	482679	
7	2	5	80	65	15	792	314	478	Barkhedi	482680	
4	-	4	17	8	9	356	168	188	Titora	482681	
2	1	1	8	-	8	443	228	215	Padli	482682	
6	5	1	34	30	4	356	170	186	Barwan(Barba) Khedi	482683	
1	1	-	2	1	1	872	463	409	Kulas Kalan	482684	
-	-	-	-	-	-	92	47	45	Sikandarganj	482685	
2	1	1	18	8	10	584	293	291	Kulas Khurd	482686	
2	1	1	3	2	1	228	97	131	Napli	482687	
-	-	-	-	-	-	232	121	111	Chainpura	482688	
1	1	-	2	2	-	716	293	423	Khedli	482689	
-	-	-	-	-	-	51	22	29	Kishanpura	482690	
41	28	13	106	80	26	4,486	2,337	2,149	Bilkisganj	482691	
5	4	1	4	2	2	667	272	395	Hirapur	482692	
-	-	-	6	1	5	612	264	348	Dhabla	482693	
-	-	-	-	-	-	236	134	102	Ralawati	482694	
-----Un-inhabited-----										Sikandarpur	482695
1	-	1	134	26	108	432	222	210	Ramakhedi	482696	
-	-	-	4	-	4	436	220	216	Bhoj Nagar	482697	
3	2	1	5	4	1	563	205	358	Bhainsakhedi	482698	
-	-	-	4	4	-	210	75	135	Pipalner	482699	
2	2	-	10	7	3	2,020	815	1,205	Uljhawan	482700	
-----Un-inhabited-----										Barkheda Bazyaft	482701
-	-	-	4	4	-	505	207	298	Imli Kheda	482702	
1	1	-	2	1	1	381	196	185	Geru Khan	482703	
5	4	1	4	3	1	1,276	597	679	Patni	482704	
-	-	-	-	-	-	61	27	34	Gadiya	482705	
-	-	-	2	1	1	353	158	195	Ratnakhedi	482706	
1	1	-	-	-	-	245	137	108	Bhandeli	482707	
12	1	11	1	-	1	335	174	161	Khuraniya	482708	
-	-	-	-	-	-	42	19	23	Dehariya Khurd	482709	
1	1	-	6	2	4	585	285	300	Beel Kheda Khurd	482710	
-	-	-	-	-	-	362	196	166	Leela Khedi (Lilakhedi)	482711	
14	8	6	49	33	16	830	429	401	Khari	482712	
-	-	-	-	-	-	41	21	20	Lasudlya Bazyaft	482713	
-	-	-	86	29	57	325	168	157	Anwali Kheda	482714	
-	-	-	-	-	-	19	9	10	Kotakarar	482715	
-	-	-	1	1	-	304	162	142	Amamay	482716	
34	16	18	64	31	33	482	237	245	Salikherda	482717	
-	-	-	20	16	4	434	207	227	Rabiyabad	482718	
-	-	-	62	9	53	149	56	93	Pili Karar	482719	
-	-	-	218	20	198	473	241	232	Bansia	482720	
-	-	-	194	6	188	498	274	224	Pater	482721	
8	5	3	3	1	2	698	285	413	Gawa	482722	
-	-	-	170	52	118	791	380	411	Satanwadi	482723	
5	2	3	123	38	85	165	88	77	Barnawad	482724	
-----Un-inhabited-----										Vikrampur	482725
-	-	-	2	-	2	299	154	145	Mendora	482726	
-	-	-	18	8	10	570	274	296	Durgaon	482727	
-	-	-	158	14	144	286	163	123	Mahuakheda	482728	
-	-	-	56	9	47	162	95	67	Magardi Khurd	482729	
2	2	-	7	4	3	545	213	332	Chandbad	482730	
-	-	-	-	-	-	1	1	-	Bishan Kheda	482731	
-	-	-	45	2	43	548	219	329	Manpura	482732	
-	-	-	19	6	13	305	120	185	Rawat Kheda	482733	

VILLAGE PRIMARY
C D Block -

Location code number	Name of Village	Area of Village in hectares	Number of households	Total population (including institutional and houseless population)			Population in the age-group 0-6		
				Persons	Males	Females	Persons	Males	Females
				5	6	7	8	9	10
482734	Chhatarpura	474.55	226	1,276	667	609	203	114	89
482735	Magardi Kalan	443.55	80	428	235	193	65	35	30
482736	Magarda	914.83	256	1,251	649	602	199	101	98
482737	Motipura Kalan	284.00	101	598	289	309	103	47	56
482738	Pathariya	229.27	70	395	196	199	67	31	36
482739	Jetla	308.47	40	206	102	104	38	20	18
482740	Patera	468.88	98	490	275	215	77	45	32
482741	Kushalpur	332.32	11	60	34	26	5	3	2
482742	Lodhipura	658.75	170	846	439	407	142	73	69
482743	Mungaoli	599.90	151	777	417	360	120	65	55
482744	Bazar Gaon	551.23	142	661	339	322	102	56	46
482745	Silkheda	972.76	225	1,457	804	653	255	145	110
482746	Jugrajpur	262.57	36	225	117	108	40	21	19
482747	Kolukhedi	172.24	64	271	148	123	46	30	16
482748	Garhi Baghraj	306.87	80	354	187	167	38	19	19
482749	Padaliya	215.47	94	471	235	236	87	42	45
482750	Barkheda Hasan	1,356.28	720	3,794	1,950	1,844	532	291	241
482751	Suakhedi	412.52	170	1,035	526	509	171	90	81
482752	Dehri	354.87	213	954	520	434	165	88	77
482753	Jahangirgarh	173.55	27	107	57	50	15	8	7
482754	Phanda	233.11	110	490	258	232	115	61	54
482755	Salehpur	232.45	70	342	189	153	56	31	25
482756	Gundi	234.34	51	215	113	102	38	21	17
482757	Bankheda	433.65	298	1,193	626	567	156	85	71
482758	Karlat	385.55	131	737	393	344	135	72	63
482759	Ahmadpur	244.40	776	3,275	1,705	1,570	496	257	239
482760	Hirapur	222.92	139	609	308	301	140	71	69
482761	Majheda	367.46	102	505	276	229	75	42	33
482762	Kaku Khedi	194.78	81	454	239	215	61	34	27
482763	Sankla	349.27	273	1,212	622	590	224	107	117
482764	Charnal	1,405.85	538	2,722	1,414	1,308	420	220	200
482765	Accharohi	351.71	208	1,082	553	529	172	86	86
482766	Marhati	435.41	153	665	340	325	135	66	69
482767	Bherupura	249.98	78	360	197	163	52	29	23
482768	Arniya Sultanpur	374.65	144	714	380	334	112	69	43
482769	Pilukhedi	485.02	229	1,042	520	522	143	72	71
482770	Gopalpur	280.95	112	600	335	265	79	51	28
482771	Padiyala	755.69	248	1,417	748	669	197	116	81
482772	Bairagarh Chhattri	290.41	79	436	229	207	67	39	28
482773	Chhattri	594.08	333	1,545	796	749	227	127	100
482774	Bhoja Khedi	192.02	50	222	122	100	33	17	16
482775	Khasta Khedi	183.38	52	253	129	124	25	15	10
482776	Ramja Khedi	311.77	85	404	215	189	34	17	17
482777	Barri	333.16	157	739	372	367	119	61	58
482778	Hingoni	309.07	161	804	424	380	134	69	65
482779	Bamuliya	830.21	279	1,684	852	832	297	138	159
482780	Bairagarh Khuman	860.56	361	1,777	931	846	295	160	135
482781	Sonhi	678.66	325	1,662	871	791	227	121	106
482782	Waheedganj	502.75	78	440	230	210	58	35	23
482783	Barkheda Deva	717.97	344	1,493	755	738	234	125	109
482784	Kasar Khedi	267.39	60	368	188	180	51	23	28
482785	Hasanpur Tinoniya	932.51	394	1,836	974	862	282	154	128
482786	Pipal Kheda	324.47	124	548	293	255	73	40	33
482787	Khaikheda	1,489.80	448	2,065	1,092	973	263	132	131
482788	Bheela Khedi	104.11	118	507	254	253	75	36	39
482789	Sikandarpur	249.84	128	542	285	257	76	45	31
482790	Mandkheda	655.31	147	689	356	333	101	57	44
482791	Rasulpura	168.62	132	693	352	341	87	44	43
482792	Budha Kheda	499.56	28	126	62	64	32	12	20
482793	Hinoti	658.68	339	1,632	866	766	267	137	130

PRIMARY CENSUS ABSTRACT

CENSUS ABSTRACT

Schore

Scheduled Castes population			Scheduled Tribes population			Literates			Name of Village
Persons	Males	Females	Persons	Males	Females	Persons	Males	Females	
11	12	13	14	15	16	17	18	19	2
134	74	60	32	18	14	779	459	320	Chhatarpura
6	3	3	93	49	44	238	155	83	Magardi Kalan
208	101	107	70	35	35	711	456	255	Magarda
153	73	80	75	28	47	281	167	114	Motipura Kalan
5	4	1	5	2	3	205	127	78	Pathariya
-	-	-	-	-	-	97	58	39	Jetla
26	12	14	34	18	16	158	100	58	Patera
-	-	-	-	-	-	33	23	10	Kushalpur
142	74	68	4	2	2	324	209	115	Lodhipura
289	161	128	54	27	27	350	228	122	Mungaoli
62	32	30	48	25	23	373	231	142	Bazar Gaon
260	142	118	-	-	-	873	562	311	Silkheda
26	11	15	-	-	-	123	82	41	Jugrajpur
18	10	8	50	32	18	130	86	44	Kolukhedi
49	24	25	9	6	3	212	128	84	Garhi Baghraj
242	115	127	8	5	3	248	154	94	Padaliya
594	310	284	105	55	50	2,381	1,365	1,016	Barkheda Hasan
272	146	126	5	4	1	689	406	283	Suakhedi
259	129	130	-	-	-	551	365	186	Dehri
9	5	4	-	-	-	49	33	16	Jahangirgarh
41	20	21	6	2	4	234	154	80	Phanda
40	18	22	-	-	-	141	92	49	Salehpur
61	29	32	-	-	-	107	72	35	Gundi
196	107	89	73	36	37	781	474	307	Bankheda
222	111	111	-	-	-	362	243	119	Karlat
393	214	179	32	19	13	1,969	1,109	860	Ahmadpur
97	48	49	32	17	15	223	133	90	Hirapur
108	63	45	15	8	7	299	197	102	Majheda
66	38	28	17	8	9	241	162	79	Kaku Khedi
207	119	88	-	-	-	528	341	187	Sankla
295	153	142	59	31	28	1,640	994	646	Charnal
54	27	27	70	33	37	697	416	281	Accharohi
177	97	80	-	-	-	332	205	127	Marhati
240	126	114	-	-	-	196	129	67	Bherupura
226	121	105	27	11	16	406	248	158	Arniya Sultanpur
245	124	121	36	18	18	634	375	259	Pilukhedi
184	110	74	-	-	-	348	222	126	Gopalpura
334	178	156	26	13	13	851	523	328	Padiyala
131	76	55	-	-	-	254	151	103	Bairagarh Chhattri
388	205	183	-	-	-	870	541	329	Chhattri
64	35	29	15	7	8	136	89	47	Bhoja Khedi
57	32	25	-	-	-	162	94	68	Khasta Khedi
102	52	50	-	-	-	270	169	101	Ramja Khedi
281	139	142	8	3	5	409	265	144	Barri
218	111	107	55	29	26	476	304	172	Hingoni
270	133	137	-	-	-	860	519	341	Bamuliya
320	163	157	1	1	-	1,039	662	377	Bairagarh Khuman
189	99	90	-	-	-	1,025	624	401	Sonthi
82	44	38	5	2	3	255	153	102	Waheedganj
686	343	343	4	2	2	860	495	365	Barkheda Deva
22	8	14	-	-	-	222	137	85	Kasar Khedi
236	124	112	1	-	1	1,074	700	374	Hasanpur Tinoniya
107	53	54	-	-	-	352	207	145	Pipal Kheda
277	156	121	5	3	2	1,192	764	428	Khaikheda
79	41	38	3	-	3	324	176	148	Bheela Khedi
115	67	48	14	6	8	336	200	136	Sikandarpur
142	74	68	-	-	-	403	237	166	Mandkheda
44	20	24	-	-	-	447	279	168	Rasulpura
53	26	27	-	-	-	57	40	17	Budha Kheda
302	153	149	-	-	-	897	563	334	Hinoti

VILLAGE PRIMARY
C D Block -

Location code number	Name of Village	Illiterates			Total workers			Main workers		
		Persons	Males	Females	Persons	Males	Females	Persons	Males	Females
		20	21	22	23	24	25	26	27	28
482734	Chhatarpura	497	208	289	575	306	269	260	239	21
482735	Magardi Kalan	190	80	110	191	134	57	126	124	2
482736	Magarda	540	193	347	622	325	297	253	241	12
482737	Motipura Kalan	317	122	195	227	144	83	130	118	12
482738	Pathariya	190	69	121	195	114	81	77	72	5
482739	Jetla	109	44	65	101	57	44	34	33	1
482740	Patera	332	175	157	269	151	118	132	122	10
482741	Kushalpura	27	11	16	22	21	1	17	16	1
482742	Lodhipura	522	230	292	371	210	161	282	186	96
482743	Mungaoli	427	189	238	317	224	93	253	205	48
482744	Bazar Gaon	288	108	180	291	184	107	163	151	12
482745	Silkheda	584	242	342	664	434	230	397	356	41
482746	Jugrajpur	102	35	67	83	65	18	63	61	2
482747	Kolukhedi	141	62	79	112	72	40	66	61	5
482748	Garhi Baghraj	142	59	83	179	96	83	82	77	5
482749	Padaliya	223	81	142	232	120	112	208	118	90
482750	Barkheda Hasan	1,413	585	828	1,510	980	530	815	731	84
482751	Suakhedi	346	120	226	352	252	100	134	127	7
482752	Dehri	403	155	248	472	285	187	220	210	10
482753	Jahangirgarh	58	24	34	59	34	25	28	25	3
482754	Phanda	256	104	152	169	113	56	133	113	20
482755	Salehpur	201	97	104	177	96	81	71	65	6
482756	Gundi	108	41	67	117	60	57	52	49	3
482757	Bankheda	412	152	260	554	333	221	240	212	28
482758	Karlat	375	150	225	333	205	128	245	193	52
482759	Ahmadpur	1,306	596	710	1,339	943	396	1,004	830	174
482760	Hirapur	386	175	211	264	143	121	237	139	98
482761	Majheda	206	79	127	201	140	61	162	130	32
482762	Kaku Khedi	213	77	136	128	111	17	119	108	11
482763	Sankla	684	281	403	455	297	158	322	282	40
482764	Charnal	1,082	420	662	1,353	731	622	542	496	46
482765	Accharohi	385	137	248	517	302	215	242	204	38
482766	Marhati	333	135	198	380	200	180	159	133	26
482767	Bherupura	164	68	96	166	91	75	53	44	9
482768	Arniya Sultanpur	308	132	176	396	211	185	144	131	13
482769	Pilukhedi	408	145	263	571	295	276	309	259	50
482770	Gopalpura	252	113	139	346	186	160	128	114	14
482771	Padiyala	566	225	341	664	389	275	383	325	58
482772	Bairagarh Chhatri	182	78	104	220	118	102	110	102	8
482773	Chhatri	675	255	420	843	426	417	267	223	44
482774	Bhoja Khedi	86	33	53	128	80	48	48	39	9
482775	Khasta Khedi	91	35	56	170	91	79	46	40	6
482776	Ramja Khedi	134	46	88	249	129	120	97	81	16
482777	Barri	330	107	223	425	224	201	202	189	13
482778	Hingoni	328	120	208	383	200	183	210	178	32
482779	Bamuliya	824	333	491	714	431	283	363	316	47
482780	Bairagarh Khuman	738	269	469	960	527	433	373	354	19
482781	Sonthi	637	247	390	745	420	325	496	319	177
482782	Waheedganj	185	77	108	206	105	101	166	93	73
482783	Barkheda Deva	633	260	373	791	417	374	315	236	79
482784	Kasar Khedi	146	51	95	174	87	87	161	80	81
482785	Hasanpur Tinoniya	762	274	488	965	570	395	712	498	214
482786	Pipal Kheda	196	86	110	229	149	80	133	123	10
482787	Khaikheda	873	328	545	1,118	623	495	486	418	68
482788	Bheela Khedi	183	78	105	197	140	57	85	73	12
482789	Sikandarpur	206	85	121	255	133	122	17	13	4
482790	Mandkheda	286	119	167	373	202	171	182	171	11
482791	Rasulpura	246	73	173	334	174	160	176	152	24
482792	Budha Kheda	69	22	47	67	35	32	35	32	3
482793	Hinoti	735	303	432	790	454	336	492	386	106

PRIMARY CENSUS ABSTRACT

CENSUS ABSTRACT

Sehore

Industrial category of main workers													Name of Village
Household industry													
Cultivators			Agricultural labourers			workers			Other workers				
Persons	Males	Females	Persons	Males	Females	Persons	Males	Females	Persons	Males	Females		
29	30	31	32	33	34	35	36	37	38	39	40	2	
182	173	9	43	38	5	-	-	-	35	28	7	Chhatarpura	
85	85	-	23	23	-	1	1	-	17	15	2	Magardi Kalan	
170	165	5	34	32	2	-	-	-	49	44	5	Magarda	
79	73	6	9	9	-	1	1	-	41	35	6	Motipura Kalan	
71	69	2	-	-	-	-	-	-	6	3	3	Pathariya	
33	32	1	-	-	-	-	-	-	1	1	-	Jetla	
109	103	6	18	14	4	-	-	-	5	5	-	Patera	
17	16	1	-	-	-	-	-	-	-	-	-	Kushalpura	
166	141	25	60	29	31	4	3	1	52	13	39	Lodhipura	
72	70	2	68	40	28	1	1	-	112	94	18	Mungaoli	
106	102	4	17	14	3	1	1	-	39	34	5	Bazar Gaon	
292	283	9	49	32	17	1	1	-	55	40	15	Silkheda	
58	57	1	-	-	-	-	-	-	5	4	1	Jugrajpura	
54	51	3	11	9	2	-	-	-	1	1	-	Kolukhedi	
58	56	2	20	17	3	-	-	-	4	4	-	Garhi Baghraj	
41	35	6	146	70	76	3	3	-	18	10	8	Padaliya	
409	385	24	93	77	16	1	1	-	312	268	44	Barkheda Hasan	
114	109	5	9	9	-	-	-	-	11	9	2	Suakhedi	
129	128	1	77	74	3	-	-	-	14	8	6	Dehri	
21	20	1	2	1	1	-	-	-	5	4	1	Jahangirgarh	
79	76	3	49	33	16	-	-	-	5	4	1	Phanda	
52	47	5	17	17	-	-	-	-	2	1	1	Salehpur	
44	41	3	6	6	-	-	-	-	2	2	-	Gundi	
98	94	4	33	24	9	7	4	3	102	90	12	Bankheda	
75	72	3	160	113	47	-	-	-	10	8	2	Karlat	
190	152	38	148	104	44	17	13	4	649	561	88	Ahmadpur	
28	28	-	199	102	97	1	1	-	9	8	1	Hirapur	
46	46	-	20	11	9	32	23	9	64	50	14	Majheda	
98	94	4	16	10	6	-	-	-	5	4	1	Kaku Khedi	
106	101	5	205	171	34	-	-	-	11	10	1	Sankla	
280	268	12	92	79	13	5	5	-	165	144	21	Charnal	
125	123	2	19	14	5	1	1	-	97	66	31	Accharohi	
69	67	2	11	8	3	-	-	-	79	58	21	Marhati	
41	35	6	4	2	2	-	-	-	8	7	1	Bherupura	
127	119	8	2	2	-	2	1	1	13	9	4	Arniya Sultanpur	
157	148	9	73	51	22	-	-	-	79	60	19	Pilukhedi	
110	102	8	6	5	1	7	4	3	5	3	2	Gopalpura	
137	132	5	169	129	40	5	5	-	72	59	13	Padiyala	
30	28	2	74	71	3	-	-	-	6	3	3	Bairagarh Chhatri	
178	161	17	66	42	24	1	1	-	22	19	3	Chhatri	
41	33	8	2	2	-	-	-	-	5	4	1	Bhoja Khedi	
37	32	5	3	3	-	-	-	-	6	5	1	Khasta Khedi	
75	64	11	17	13	4	-	-	-	5	4	1	Ramja Khedi	
77	76	1	9	8	1	-	-	-	116	105	11	Barri	
95	93	2	57	39	18	1	1	-	57	45	12	Hingoni	
165	162	3	113	86	27	7	5	2	78	63	15	Bamuliya	
262	255	7	37	31	6	-	-	-	74	68	6	Bairagarh Khuman	
361	228	133	82	48	34	2	2	-	51	41	10	Sonthi	
118	83	35	45	9	36	-	-	-	3	1	2	Waheedganj	
196	152	44	73	48	25	-	-	-	46	36	10	Barkheda Deva	
79	75	4	81	4	77	-	-	-	1	1	-	Kasar Khedi	
452	335	117	188	109	79	9	7	2	63	47	16	Hasanpur Tinoniya	
57	55	2	41	38	3	2	2	-	33	28	5	Pipal Kheda	
331	288	43	80	62	18	8	7	1	67	61	6	Khaikheda	
4	4	-	4	2	2	-	-	-	77	67	10	Bheela Khedi	
8	6	2	3	1	2	1	1	-	5	5	-	Sikandarpur	
107	100	7	52	50	2	-	-	-	23	21	2	Mandkheda	
118	106	12	21	14	7	-	-	-	37	32	5	Rasulpura	
18	18	-	11	9	2	-	-	-	6	5	1	Budha Kheda	
350	267	83	116	101	15	10	6	4	16	12	4	Hinoti	

**VILLAGE PRIMARY
C D Block -**

Location code number		Industrial category								
		Marginal workers			Cultivators			Agricultural labourers		
		Persons	Males	Females	Persons	Males	Females	Persons	Males	Females
1	2	41	42	43	44	45	46	47	48	49
482734	Chhatarpura	315	67	248	17	11	6	63	13	50
482735	Magardi Kalan	65	10	55	2	1	1	32	7	25
482736	Magarda	369	84	285	14	9	5	35	9	26
482737	Motipura Kalan	97	26	71	4	1	3	-	-	-
482738	Pathariya	118	42	76	-	-	-	6	6	-
482739	Jetla	67	24	43	-	-	-	2	2	-
482740	Patera	137	29	108	1	-	1	35	7	28
482741	Kushalpur	5	5	-	-	-	-	4	4	-
482742	Lodhipura	89	24	65	12	5	7	38	12	26
482743	Mungaoli	64	19	45	1	-	1	2	-	2
482744	Bazar Gaon	128	33	95	71	9	62	44	14	30
482745	Silkheda	267	78	189	117	23	94	98	34	64
482746	Jugrajpur	20	4	16	-	-	-	14	3	11
482747	Kolukhedi	46	11	35	32	6	26	14	5	9
482748	Garhi Baghraj	97	19	78	55	6	49	39	12	27
482749	Padaliya	24	2	22	3	-	3	19	2	17
482750	Barkheda Hasan	695	249	446	11	7	4	67	30	37
482751	Suakhedi	218	125	93	1	1	-	23	23	-
482752	Dehri	252	75	177	5	3	2	2	1	1
482753	Jahangirgarh	31	9	22	-	-	-	1	-	1
482754	Phanda	36	-	36	1	-	1	-	-	-
482755	Salehpur	106	31	75	-	-	-	4	1	3
482756	Gundi	65	11	54	1	1	-	1	1	-
482757	Bankheda	314	121	193	21	11	10	115	46	69
482758	Karlat	88	12	76	-	-	-	18	1	17
482759	Ahmadpur	335	113	222	7	2	5	73	24	49
482760	Hirapur	27	4	23	-	-	-	4	3	1
482761	Majheda	39	10	29	-	-	-	2	-	2
482762	Kaku Khedi	9	3	6	-	-	-	7	2	5
482763	Sankla	133	15	118	1	-	1	131	15	116
482764	Charnal	811	235	576	26	3	23	426	107	319
482765	Accharohi	275	98	177	4	3	1	47	20	27
482766	Marhati	221	67	154	27	6	21	4	3	1
482767	Bherupura	113	47	66	8	6	2	105	41	64
482768	Arniya Sultanpur	252	80	172	7	6	1	106	60	46
482769	Pilukhedi	262	36	226	159	13	146	36	7	29
482770	Gopalpur	218	72	146	7	3	4	185	56	129
482771	Padiyala	281	64	217	7	2	5	187	34	153
482772	Bairagarh Chhatr	110	16	94	1	1	-	84	10	74
482773	Chhatr	576	203	373	131	21	110	378	152	226
482774	Bhoja Khedi	80	41	39	2	-	2	43	24	19
482775	Khasta Khedi	124	51	73	-	-	-	40	18	22
482776	Ramja Khedi	152	48	104	4	2	2	55	19	36
482777	Barri	223	35	188	1	-	1	43	7	36
482778	Hingoni	173	22	151	1	1	-	108	11	97
482779	Bamuliya	351	115	236	54	50	4	169	32	137
482780	Bairagarh Khuman	587	173	414	250	73	177	209	83	126
482781	Sonhi	249	101	148	65	17	48	180	84	96
482782	Waheedganj	40	12	28	3	1	2	35	10	25
482783	Barkheda Deva	476	181	295	120	36	84	305	125	180
482784	Kasar Khedi	13	7	6	-	-	-	-	-	-
482785	Hasanpur Tinoniya	253	72	181	27	7	20	142	22	120
482786	Pipal Kheda	96	26	70	3	-	3	46	9	37
482787	Khaikheda	632	205	427	212	56	156	397	140	257
482788	Bheela Khedi	112	67	45	3	1	2	83	48	35
482789	Sikandarpur	238	120	118	74	35	39	158	82	76
482790	Mandkheda	191	31	160	-	-	-	35	1	34
482791	Rasulpur	158	22	136	7	2	5	143	19	124
482792	Budha Kheda	32	3	29	11	1	10	12	1	11
482793	Hinoti	298	68	230	130	30	100	123	29	94

PRIMARY CENSUS ABSTRACT										
CENSUS ABSTRACT										
Sehore										
of marginal workers										
Household industry workers			Other workers			Non-workers			Name of Village	Location code number
Persons	Males	Females	Persons	Males	Females	Persons	Males	Females		
50	51	52	53	54	55	56	57	58	2	1
-	-	-	235	43	192	701	361	340	Chhatarpura	482734
1	-	1	30	2	28	237	101	136	Magardi Kalan	482735
4	2	2	316	64	252	629	324	305	Magarda	482736
2	2	-	91	23	68	371	145	226	Motipura Kalan	482737
1	-	1	111	36	75	200	82	118	Pathariya	482738
-	-	-	65	22	43	105	45	60	Jetla	482739
7	3	4	94	19	75	221	124	97	Patera	482740
-	-	-	1	1	-	38	13	25	Kushalpura	482741
-	-	-	39	7	32	475	229	246	Lodhipura	482742
-	-	-	61	19	42	460	193	267	Mungaoli	482743
6	3	3	7	7	-	370	155	215	Bazar Gaon	482744
3	3	-	49	18	31	793	370	423	Silkheda	482745
-	-	-	6	1	5	142	52	90	Jugrajpur	482746
-	-	-	-	-	-	159	76	83	Kolukhedi	482747
-	-	-	3	1	2	175	91	84	Garhi Baghraj	482748
-	-	-	2	-	2	239	115	124	Padaliya	482749
21	11	10	596	201	395	2,284	970	1,314	Barkheda Hasan	482750
1	1	-	193	100	93	683	274	409	Suakhedi	482751
2	-	2	243	71	172	482	235	247	Dehri	482752
-	-	-	30	9	21	48	23	25	Jahangirgarh	482753
-	-	-	35	-	35	321	145	176	Phanda	482754
10	5	5	92	25	67	165	93	72	Salehpur	482755
4	2	2	59	7	52	98	53	45	Gundi	482756
13	7	6	165	57	108	639	293	346	Bankheda	482757
-	-	-	70	11	59	404	188	216	Karlat	482758
3	-	3	252	87	165	1,936	762	1,174	Ahmadpur	482759
-	-	-	23	1	22	345	165	180	Hirapur	482760
19	1	18	18	9	9	304	136	168	Majheda	482761
-	-	-	2	1	1	326	128	198	Kaku Khedi	482762
1	-	1	-	-	-	757	325	432	Sankla	482763
4	-	4	355	125	230	1,369	683	686	Charnal	482764
6	1	5	218	74	144	565	251	314	Accharohi	482765
5	2	3	185	56	129	285	140	145	Marhati	482766
-	-	-	-	-	-	194	106	88	Bherupura	482767
1	-	1	138	14	124	318	169	149	Arniya Sultanpur	482768
-	-	-	67	16	51	471	225	246	Pilukhedi	482769
7	4	3	19	9	10	254	149	105	Gopalpura	482770
2	1	1	85	27	58	753	359	394	Padiyala	482771
-	-	-	25	5	20	216	111	105	Bairagarh Chhatri	482772
39	25	14	28	5	23	702	370	332	Chhatri	482773
-	-	-	35	17	18	94	42	52	Bhoja Khedi	482774
-	-	-	84	33	51	83	38	45	Khasta Khedi	482775
-	-	-	93	27	66	155	86	69	Ramja Khedi	482776
-	-	-	179	28	151	314	148	166	Barri	482777
4	2	2	60	8	52	421	224	197	Hingoni	482778
5	1	4	123	32	91	970	421	549	Bamuliya	482779
-	-	-	128	17	111	817	404	413	Bairagarh Khuman	482780
-	-	-	4	-	4	917	451	466	Sonthi	482781
2	1	1	-	-	-	234	125	109	Waheedganj	482782
-	-	-	51	20	31	702	338	364	Barkheda Deva	482783
13	7	6	-	-	-	194	101	93	Kasar Khedi	482784
4	2	2	80	41	39	871	404	467	Hasanpur Tinoniya	482785
41	12	29	6	5	1	319	144	175	Pipal Kheda	482786
5	2	3	18	7	11	947	469	478	Khaikheda	482787
5	2	3	21	16	5	310	114	196	Bheela Khedi	482788
6	3	3	-	-	-	287	152	135	Sikandarpur	482789
-	-	-	156	30	126	316	154	162	Mandkheda	482790
-	-	-	8	1	7	359	178	181	Rasulpura	482791
-	-	-	9	1	8	59	27	32	Budha Kheda	482792
1	-	1	44	9	35	842	412	430	Hinoti	482793

VILLAGE PRIMARY
C D Block -

Location code number	Name of Village	Area of Village in hectares	Number of households	Total population (including institutional and houseless population)			Population in the age-group 0-6		
				Persons	Males	Females	Persons	Males	Females
				5	6	7	8	9	10
482794	Shahjahanpur	508.35	224	1,132	609	523	196	106	90
482795	Ajmatnagar	352.33	227	1,046	558	488	178	91	87
482796	Naihedi	363.56	228	945	482	463	157	80	77
482797	Badarkasani	443.85	134	776	409	367	93	57	36
482798	Sankheda	301.18	93	458	228	230	81	35	46
482799	Peerpatan	417.49		-----Un-inhabited-----					
482800	Hathiya Kheda	856.92	180	1,004	521	483	169	85	84
482801	Daulatpura	512.01	116	632	342	290	99	61	38
482802	Imaliya Bhoj	468.53	174	1,018	530	488	251	132	119
482803	Gyaraspura	361.61	68	419	211	208	105	55	50
482804	Barkheda Kharet	544.39	148	676	360	316	118	63	55
482805	Manpura	160.83	42	269	130	139	34	12	22
482806	Katpon	489.42	213	1,006	542	464	139	70	69
482807	Takiya	795.22	93	520	279	241	73	35	38
482808	Barkhedi	749.06	277	1,313	704	609	196	106	90
482809	Bhoj	614.46	143	795	421	374	163	92	71
482810	Patan	1,153.14	581	2,975	1,531	1,444	425	226	199
482811	Satpon	462.55	82	337	178	159	55	23	32
482812	Sonkatchh	684.07	224	1,240	621	619	206	95	111
482813	Jamniya Khurd	823.09	342	1,699	873	826	239	126	113
482814	Imaliya Hasan	384.60	199	1,094	594	500	242	141	101
482815	Sikandarganj	372.92	205	1,030	532	498	174	87	87
482816	Chauki	552.81	92	446	245	201	68	38	30
482817	Nabipur	192.07	52	260	142	118	44	24	20
482818	Doraha	1,098.76	1,389	7,624	4,082	3,542	1,161	599	562
482819	Natrakhedi	190.20	26	109	63	46	18	12	6
482820	Baradi Khurd	136.31	43	178	96	82	35	20	15
482821	Baradi Kalan	257.51	107	587	298	289	105	57	48
482822	Dhan Khedi	111.64	5	18	10	8	4	3	1
482823	Khushamada	300.17	97	522	270	252	85	38	47
482824	Jharkheda	1,485.63	864	5,384	3,022	2,362	858	507	351
482825	Badbeli	326.42	116	541	288	253	91	43	48
482826	Dupadiya Dangi	254.26	91	595	312	283	86	45	41
482827	Atraliya	128.10	58	330	179	151	57	30	27
482828	Jetli	100.25	22	142	72	70	28	15	13
482829	Jhagariya	197.67	108	633	342	291	106	62	44
482830	Satoraniya	379.59	166	849	454	395	131	68	63
482831	Toraniya	326.03	192	874	461	413	120	72	48
482832	Chhapri	568.35	171	941	481	460	152	76	76
482833	Mittukhedi	333.00	102	551	288	263	92	49	43
482834	Rasla Khedi	665.26	135	753	407	346	114	78	36
482835	Siradi	1,230.67	506	2,471	1,312	1,159	342	184	158
482836	Bichhni	239.90	24	122	56	66	22	10	12
482837	Bichhiya	1,064.81	455	2,238	1,185	1,053	374	196	178
482838	Khairabad	53.23		-----Un-inhabited-----					
482839	Mahuakheda	934.89	434	2,087	1,071	1,016	335	158	177
482840	Shyampur	1,461.65	1,825	10,271	5,609	4,662	1,415	772	643
482841	Niwariya	746.49	267	1,333	720	613	210	117	93
482842	Ghat Palasi	833.00	320	1,399	738	661	261	147	114
482843	Raipur	320.71	79	308	164	144	45	23	22
482844	Panbihar	600.86	150	878	433	445	191	97	94
482845	Mukhtyar Nagar	640.90	472	2,683	1,389	1,294	547	272	275
482846	Rawan Kheda	946.69	267	1,537	824	713	301	165	136
482847	Kadradabad	731.72	201	1,212	657	555	201	96	105
482848	Sar Kheda	760.39	391	1,908	987	921	372	181	191
482849	Khandwa	1,690.83	791	3,897	2,010	1,887	543	280	263
482850	Dhobikhedi	411.11	115	638	322	316	126	69	57
482851	Khadampur	536.01	225	1,156	613	543	183	104	79
482852	Gulkhedi	400.81	155	747	377	370	120	61	59
482853	Shaharyarganj	292.23	126	558	320	238	107	64	43

PRIMARY CENSUS ABSTRACT

CENSUS ABSTRACT

Schoore

Scheduled Castes population			Scheduled Tribes population			Literates			Name of Village
Persons	Males	Females	Persons	Males	Females	Persons	Males	Females	
11	12	13	14	15	16	17	18	19	2
428	227	201	-	-	-	636	403	233	Shahjahanpur
181	88	93	-	-	-	379	266	113	Ajmatnagar
85	49	36	-	-	-	359	236	123	Naihedi
52	26	26	-	-	-	504	298	206	Badarkasani
131	58	73	-	-	-	212	134	78	Sankheda
-----Un-inhabited-----									Peerpatan
269	134	135	-	-	-	637	384	253	Hathiya Kheda
195	103	92	3	-	3	325	195	130	Daulatpura
4	2	2	-	-	-	223	141	82	Imaliya Bhoj
-	-	-	-	-	-	92	45	47	Gyaraspura
242	125	117	-	-	-	413	260	153	Barkheda Kharet
-	-	-	-	-	-	168	105	63	Manpura
142	75	67	84	49	35	629	392	237	Katpon
-	-	-	-	-	-	325	186	139	Takiya
307	166	141	-	-	-	827	528	299	Barkhedi
264	145	119	-	-	-	424	267	157	Bhoj
414	210	204	31	18	13	1,830	1,148	682	Patan
143	77	66	57	28	29	146	96	50	Satpon
380	192	188	36	17	19	732	424	308	Sonkatchh
660	346	314	66	33	33	1,114	676	438	Jamniya Khurd
28	16	12	8	5	3	473	323	150	Imaliya Hasan
143	75	68	4	3	1	587	351	236	Sikandarganj
126	71	55	-	-	-	164	99	65	Chauki
-	-	-	-	-	-	145	91	54	Nabipur
1,496	777	719	67	35	32	4,678	2,782	1,896	Doraha
1	1	-	-	-	-	63	43	20	Natrakhedi
12	5	7	6	2	4	119	71	48	Baradi Khurd
225	114	111	-	-	-	362	194	168	Baradi Kalan
11	6	5	-	-	-	4	3	1	Dhan Khedi
56	30	26	-	-	-	322	207	115	Khushamada
1,919	1,002	917	16	9	7	3,462	2,165	1,297	Jharkheda
59	28	31	-	-	-	391	233	158	Badbeli
68	29	39	-	-	-	407	247	160	Dupadiya Dangi
7	5	2	-	-	-	193	126	67	Atraliya
37	18	19	-	-	-	80	47	33	Jetli
41	18	23	-	-	-	371	233	138	Jhagariya
141	77	64	-	-	-	497	303	194	Satoraniya
432	223	209	13	8	5	548	327	221	Toraniya
247	137	110	7	4	3	554	350	204	Chhapri
116	61	55	-	-	-	331	205	126	Mittukhedi
239	124	115	-	-	-	409	265	144	Rasla Khedi
243	131	112	-	-	-	1,582	979	603	Siradi
-	-	-	-	-	-	70	39	31	Bichhni
354	196	158	-	-	-	1,178	742	436	Bichhiya
-----Un-inhabited-----									Khairabad
723	364	359	-	-	-	1,219	739	480	Mahuakheda
2,353	1,234	1,119	189	113	76	6,797	4,119	2,678	Shyampur
218	124	94	66	35	31	759	495	264	Niwariya
61	30	31	49	26	23	613	408	205	Ghat Palasi
2	1	1	-	-	-	127	91	36	Raipur
220	114	106	-	-	-	381	225	156	Panbihar
450	231	219	8	5	3	1,243	799	444	Mukhtyar Nagar
258	136	122	-	-	-	705	452	253	Rawan Kheda
195	106	89	-	-	-	695	457	238	Kadrabad
185	99	86	-	-	-	821	523	298	Sar Kheda
494	240	254	4	3	1	2,344	1,455	889	Khandwa
78	39	39	-	-	-	309	191	118	Dhobikhedi
234	132	102	-	-	-	676	439	237	Khadampur
277	141	136	-	-	-	411	249	162	Gulkhedi
131	72	59	-	-	-	278	185	93	Shaharyarganj

VILLAGE PRIMARY
C D Block -

Location code number	Name of Village	Illiterates			Total workers			Main workers		
		Persons	Males	Females	Persons	Males	Females	Persons	Males	Females
		20	21	22	23	24	25	26	27	28
482794	Shahjahanpur	496	206	290	467	267	200	291	189	102
482795	Ajmatnagar	667	292	375	516	310	206	160	157	3
482796	Naihedi	586	246	340	464	253	211	183	176	7
482797	Badarkasani	272	111	161	436	261	175	173	164	9
482798	Sankheda	246	94	152	162	123	39	90	83	7
482799	Peerpatan	-----Un-inhabited-----								
482800	Hathiya Kheda	367	137	230	391	249	142	214	194	20
482801	Daulatpura	307	147	160	349	207	142	128	119	9
482802	Imaliya Bhoj	795	389	406	539	289	250	447	265	182
482803	Gyaraspura	327	166	161	179	114	65	172	111	61
482804	Barkheda Kharet	263	100	163	335	176	159	135	124	11
482805	Manpura	101	25	76	117	70	47	115	70	45
482806	Katpon	377	150	227	525	297	228	298	244	54
482807	Takiya	195	93	102	222	165	57	101	95	6
482808	Barkhedi	486	176	310	622	352	270	338	302	36
482809	Bhoj	371	154	217	342	192	150	186	149	37
482810	Patan	1,145	383	762	1,406	783	623	865	618	247
482811	Satpon	191	82	109	188	105	83	78	73	5
482812	Sonkatchh	508	197	311	606	323	283	353	304	49
482813	Jamniya Khurd	585	197	388	784	467	317	304	279	25
482814	Imaliya Hasan	621	271	350	433	266	167	247	208	39
482815	Sikandarganj	443	181	262	513	279	234	209	165	44
482816	Chauki	282	146	136	170	119	51	102	86	16
482817	Nabipur	115	51	64	91	69	22	61	60	1
482818	Doraha	2,946	1,300	1,646	2,756	2,033	723	1,907	1,680	227
482819	Natrakhedi	46	20	26	40	29	11	27	27	-
482820	Baradi Khurd	59	25	34	62	48	14	52	43	9
482821	Baradi Kalan	225	104	121	210	149	61	164	132	32
482822	Dhan Khedi	14	7	7	9	6	3	6	5	1
482823	Khushamada	200	63	137	272	164	108	101	90	11
482824	Jharkheda	1,922	857	1,065	1,796	1,309	487	1,331	1,177	154
482825	Badbeli	150	55	95	296	157	139	176	143	33
482826	Dupadiya Dangi	188	65	123	299	150	149	173	137	36
482827	Atraliya	137	53	84	158	91	67	91	71	20
482828	Jetli	62	25	37	53	31	22	35	27	8
482829	Jhagariya	262	109	153	339	184	155	120	95	25
482830	Satoraniya	352	151	201	392	226	166	138	129	9
482831	Toraniya	326	134	192	400	221	179	127	120	7
482832	Chhapri	387	131	256	353	247	106	277	202	75
482833	Mittukhedi	220	83	137	239	151	88	158	130	28
482834	Rasla Khedi	344	142	202	292	187	105	228	174	54
482835	Siradi	889	333	556	1,224	697	527	398	369	29
482836	Bichhni	52	17	35	55	33	22	28	27	1
482837	Bichhiya	1,060	443	617	939	598	341	604	490	114
482838	Khairabad	-----Un-inhabited-----								
482839	Mahuakheda	868	332	536	745	559	186	577	516	61
482840	Shyampur	3,474	1,490	1,984	3,274	2,448	826	2,371	2,048	323
482841	Niwariya	574	225	349	630	380	250	406	344	62
482842	Ghat Palasi	786	330	456	651	411	240	341	303	38
482843	Raipur	181	73	108	181	94	87	77	73	4
482844	Panbihar	497	208	289	423	244	179	189	176	13
482845	Mukhtyar Nagar	1,440	590	850	1,091	653	438	433	393	40
482846	Rawan Kheda	832	372	460	604	408	196	373	342	31
482847	Kadrabad	517	200	317	576	342	234	211	189	22
482848	Sar Kheda	1,087	464	623	872	496	376	248	229	19
482849	Khandwa	1,553	555	998	2,047	1,169	878	629	575	54
482850	Dhobikhedi	329	131	198	335	167	168	143	135	8
482851	Khadampur	480	174	306	596	325	271	194	165	29
482852	Gulkhedi	336	128	208	339	190	149	143	122	21
482853	Shaharyarganj	280	135	145	172	151	21	161	148	13

PRIMARY CENSUS ABSTRACT

CENSUS ABSTRACT

Sehore

Industrial category of main workers													Name of Village
Household industry													
Cultivators			Agricultural labourers			workers			Other workers				
Persons	Males	Females	Persons	Males	Females	Persons	Males	Females	Persons	Males	Females		
29	30	31	32	33	34	35	36	37	38	39	40		
242	162	80	20	10	10	9	3	6	20	14	6	Shahjahanpur	
142	141	1	4	4	-	-	-	-	14	12	2	Ajmatnagar	
176	172	4	2	1	1	-	-	-	5	3	2	Naihedi	
92	92	-	55	50	5	-	-	-	26	22	4	Badarkasani	
65	63	2	21	18	3	-	-	-	4	2	2	Sankheda	
-----Un-inhabited-----												Peerpatan	
100	94	6	57	49	8	1	1	-	56	50	6	Hathiya Kheda	
53	53	-	30	30	-	7	4	3	38	32	6	Daulatpura	
307	218	89	123	39	84	-	-	-	17	8	9	Imaliya Bhoj	
1	1	-	55	36	19	-	-	-	116	74	42	Gyaraspura	
108	100	8	3	3	-	4	4	-	20	17	3	Barkheda Kharet	
49	48	1	5	4	1	-	-	-	61	18	43	Manpura	
123	116	7	83	61	22	1	-	1	91	67	24	Katpon	
59	56	3	17	14	3	4	4	-	21	21	-	Takiya	
238	222	16	58	47	11	-	-	-	42	33	9	Barkhedi	
142	117	25	16	10	6	3	2	1	25	20	5	Bhoj	
460	398	62	249	118	131	56	28	28	100	74	26	Patan	
29	25	4	10	10	-	-	-	-	39	38	1	Satpon	
152	142	10	86	72	14	4	4	-	111	86	25	Sonkatchh	
133	126	7	110	101	9	2	2	-	59	50	9	Jamniya Khurd	
99	93	6	61	44	17	-	-	-	87	71	16	Imaliya Hasan	
53	47	6	6	5	1	16	4	12	134	109	25	Sikandarganj	
53	49	4	31	27	4	-	-	-	18	10	8	Chauki	
57	56	1	2	2	-	1	1	-	1	1	-	Nabipur	
255	233	22	160	137	23	65	56	9	1,427	1,254	173	Doraha	
22	22	-	4	4	-	-	-	-	1	1	-	Natrakhedi	
33	30	3	10	8	2	-	-	-	9	5	4	Baradi Khurd	
78	70	8	55	38	17	2	1	1	29	23	6	Baradi Kalan	
1	1	-	4	3	1	-	-	-	1	1	-	Dhan Khedi	
55	55	-	6	4	2	-	-	-	40	31	9	Khushamada	
461	445	16	459	377	82	22	15	7	389	340	49	Jharkheda	
126	110	16	33	23	10	2	2	-	15	8	7	Badbeli	
112	99	13	39	29	10	-	-	-	22	9	13	Dupadiya Dangi	
43	39	4	28	15	13	-	-	-	20	17	3	Atraliya	
20	18	2	11	5	6	-	-	-	4	4	-	Jetli	
89	74	15	2	2	-	-	-	-	29	19	10	Jhagariya	
100	95	5	3	1	2	3	3	-	32	30	2	Satoraniya	
91	89	2	20	17	3	1	1	-	15	13	2	Toraniya	
155	133	22	115	64	51	-	-	-	7	5	2	Chhapri	
83	74	9	8	8	-	-	-	-	67	48	19	Mittukhedi	
98	94	4	107	59	48	-	-	-	23	21	2	Rasla Khedi	
275	264	11	78	64	14	5	4	1	40	37	3	Siradi	
24	24	-	1	-	1	-	-	-	3	3	-	Bichhni	
317	295	22	205	133	72	19	16	3	63	46	17	Bichhiya	
-----Un-inhabited-----												Khairabad	
236	224	12	98	79	19	21	14	7	222	199	23	Mahuakheda	
400	374	26	461	361	100	26	24	2	1,484	1,289	195	Shyampur	
147	141	6	150	112	38	2	2	-	107	89	18	Niwariya	
187	182	5	109	83	26	-	-	-	45	38	7	Ghat Palasi	
35	33	2	30	29	1	5	5	-	7	6	1	Raipur	
130	125	5	41	38	3	2	1	1	16	12	4	Panbihar	
305	278	27	68	60	8	5	5	-	55	50	5	Mukhtyar Nagar	
200	193	7	145	129	16	7	7	-	21	13	8	Rawan Kheda	
144	128	16	51	47	4	-	-	-	16	14	2	Kadrabad	
205	192	13	7	7	-	3	3	-	33	27	6	Sar Kheda	
385	373	12	20	19	1	7	7	-	217	176	41	Khandwa	
92	90	2	28	25	3	2	2	-	21	18	3	Dhobikhedi	
153	136	17	24	18	6	2	-	2	15	11	4	Khadampur	
86	75	11	15	14	1	-	-	-	42	33	9	Gulkhedi	
110	100	10	42	40	2	-	-	-	9	8	1	Shaharyarganj	

**VILLAGE PRIMARY
C D Block -**

Location code number		Industrial category								
		Marginal workers			Cultivators			Agricultural labourers		
		Persons	Males	Females	Persons	Males	Females	Persons	Males	Females
1	2	41	42	43	44	45	46	47	48	49
482794	Shahjahanpur	176	78	98	65	14	51	104	60	44
482795	Ajmatnagar	356	153	203	3	3	-	30	11	19
482796	Naihedi	281	77	204	1	-	1	18	16	2
482797	Badarkasani	263	97	166	32	15	17	139	47	92
482798	Sankheda	72	40	32	4	1	3	30	9	21
482799	Peerpatan	-----Un-inhabited-----								
482800	Hathiya Kheda	177	55	122	44	4	40	65	11	54
482801	Daulatpura	221	88	133	24	6	18	113	39	74
482802	Imaliya Bhoj	92	24	68	6	1	5	17	3	14
482803	Gyaraspura	7	3	4	-	-	-	2	-	2
482804	Barkheda Kharet	200	52	148	7	4	3	170	40	130
482805	Manpura	2	-	2	-	-	-	-	-	-
482806	Katpon	227	53	174	7	4	3	210	45	165
482807	Takiya	121	70	51	2	1	1	103	57	46
482808	Barkhedi	284	50	234	7	1	6	256	38	218
482809	Bhoj	156	43	113	30	3	27	104	33	71
482810	Patan	541	165	376	9	5	4	214	82	132
482811	Satpon	110	32	78	19	2	17	48	22	26
482812	Sonkatchh	253	19	234	98	5	93	119	10	109
482813	Jamniya Khurd	480	188	292	13	6	7	288	89	199
482814	Imaliya Hasan	186	58	128	17	3	14	111	27	84
482815	Sikandarganj	304	114	190	2	-	2	160	50	110
482816	Chauki	68	33	35	23	4	19	43	27	16
482817	Nabipur	30	9	21	24	4	20	6	5	1
482818	Doraha	849	353	496	29	15	14	291	82	209
482819	Natrakhedi	13	2	11	11	2	9	2	-	2
482820	Baradi Khurd	10	5	5	-	-	-	6	2	4
482821	Baradi Kalan	46	17	29	1	-	1	34	11	23
482822	Dhan Khedi	3	1	2	-	-	-	3	1	2
482823	Khushamada	171	74	97	1	1	-	110	53	57
482824	Jharkheda	465	132	333	58	14	44	340	76	264
482825	Badbeli	120	14	106	3	1	2	63	12	51
482826	Dupadiya Dangi	126	13	113	22	1	21	61	9	52
482827	Atraliya	67	20	47	5	3	2	9	3	6
482828	Jetli	18	4	14	-	-	-	2	1	1
482829	Jhagariya	219	89	130	-	-	-	77	38	39
482830	Satoraniya	254	97	157	5	1	4	123	66	57
482831	Toraniya	273	101	172	-	-	-	157	85	72
482832	Chhapri	76	45	31	-	-	-	63	39	24
482833	Mittukhedi	81	21	60	-	-	-	7	1	6
482834	Rasla Khedi	64	13	51	1	-	1	18	10	8
482835	Siradi	826	328	498	86	41	45	247	114	133
482836	Bichhni	27	6	21	1	1	-	1	-	1
482837	Bichhiya	335	108	227	4	1	3	192	66	126
482838	Khairabad	-----Un-inhabited-----								
482839	Mahuakheda	168	43	125	1	1	-	115	16	99
482840	Shyampur	903	400	503	18	6	12	401	133	268
482841	Niwariya	224	36	188	2	1	1	67	14	53
482842	Ghat Palasi	310	108	202	8	4	4	134	53	81
482843	Raipur	104	21	83	26	7	19	41	4	37
482844	Panbihar	234	68	166	113	35	78	86	25	61
482845	Mukhtyar Nagar	658	260	398	13	5	8	158	80	78
482846	Rawan Kheda	231	66	165	1	1	-	102	15	87
482847	Kadrabad	365	153	212	2	1	1	177	137	40
482848	Sar Kheda	624	267	357	2	1	1	508	209	299
482849	Khandwa	1,418	594	824	55	47	8	441	213	228
482850	Dhobikhedi	192	32	160	12	7	5	169	17	152
482851	Khadampur	402	160	242	23	18	5	290	118	172
482852	Gulkhedi	196	68	128	2	2	-	74	29	45
482853	Shaharyarganj	11	3	8	-	-	-	1	1	-

PRIMARY CENSUS ABSTRACT

CENSUS ABSTRACT

Sehore

of marginal workers

Household industry workers			Other workers			Non-workers			Name of Village	Location code number
Persons	Males	Females	Persons	Males	Females	Persons	Males	Females		
50	51	52	53	54	55	56	57	58	2	1
2	1	1	5	3	2	665	342	323	Shahjahanpur	482794
1	-	1	322	139	183	530	248	282	Ajmatnagar	482795
-	-	-	262	61	201	481	229	252	Naihedi	482796
2	1	1	90	34	56	340	148	192	Badarkasani	482797
-	-	-	38	30	8	296	105	191	Sankheda	482798
-----Un-inhabited-----									Peerpatan	482799
-	-	-	68	40	28	613	272	341	Hathiya Kheda	482800
34	14	20	50	29	21	283	135	148	Daulatpura	482801
38	9	29	31	11	20	479	241	238	Imaliya Bhoj	482802
-	-	-	5	3	2	240	97	143	Gyaraspura	482803
1	1	-	22	7	15	341	184	157	Barkheda Kharet	482804
-	-	-	2	-	2	152	60	92	Manpura	482805
2	-	2	8	4	4	481	245	236	Katpon	482806
4	4	-	12	8	4	298	114	184	Takiya	482807
6	2	4	15	9	6	691	352	339	Barkhedi	482808
6	-	6	16	7	9	453	229	224	Bhoj	482809
218	44	174	100	34	66	1,569	748	821	Patan	482810
-	-	-	43	8	35	149	73	76	Satpon	482811
-	-	-	36	4	32	634	298	336	Sonkatchh	482812
4	2	2	175	91	84	915	406	509	Jamniya Khurd	482813
-	-	-	58	28	30	661	328	333	Imaliya Hasan	482814
21	8	13	121	56	65	517	253	264	Sikandarganj	482815
1	1	-	1	1	-	276	126	150	Chauki	482816
-	-	-	-	-	-	169	73	96	Nabipur	482817
73	26	47	456	230	226	4,868	2,049	2,819	Doraha	482818
-	-	-	-	-	-	69	34	35	Natrakhedi	482819
-	-	-	4	3	1	116	48	68	Baradi Khurd	482820
-	-	-	11	6	5	377	149	228	Baradi Kalan	482821
-	-	-	-	-	-	9	4	5	Dhan Khedi	482822
-	-	-	60	20	40	250	106	144	Khushamada	482823
12	2	10	55	40	15	3,588	1,713	1,875	Jharkheda	482824
-	-	-	54	1	53	245	131	114	Badbeli	482825
2	2	-	41	1	40	296	162	134	Dupadiya Dangi	482826
-	-	-	53	14	39	172	88	84	Atraliya	482827
-	-	-	16	3	13	89	41	48	Jetli	482828
1	1	-	141	50	91	294	158	136	Jhagariya	482829
2	2	-	124	28	96	457	228	229	Satoraniya	482830
1	-	1	115	16	99	474	240	234	Toraniya	482831
-	-	-	13	6	7	588	234	354	Chhapri	482832
-	-	-	74	20	54	312	137	175	Mittukhedi	482833
-	-	-	45	3	42	461	220	241	Rasla Khedi	482834
96	23	73	397	150	247	1,247	615	632	Siradi	482835
24	4	20	1	1	-	67	23	44	Bichhni	482836
122	31	91	17	10	7	1,299	587	712	Bichhiya	482837
-----Un-inhabited-----									Khairabad	482838
5	2	3	47	24	23	1,342	512	830	Mahuakheda	482839
7	4	3	477	257	220	6,997	3,161	3,836	Shyampur	482840
-	-	-	155	21	134	703	340	363	Niwariya	482841
-	-	-	168	51	117	748	327	421	Ghat Palasi	482842
4	1	3	33	9	24	127	70	57	Raipur	482843
2	2	-	33	6	27	455	189	266	Panbihar	482844
19	11	8	468	164	304	1,592	736	856	Mukhtyar Nagar	482845
1	1	-	127	49	78	933	416	517	Rawan Kheda	482846
1	-	1	185	15	170	636	315	321	Kadrabad	482847
10	3	7	104	54	50	1,036	491	545	Sar Kheda	482848
29	15	14	893	319	574	1,850	841	1,009	Khandwa	482849
1	-	1	10	8	2	303	155	148	Dhobikhedi	482850
42	10	32	47	14	33	560	288	272	Khadampur	482851
-	-	-	120	37	83	408	187	221	Gulkhedi	482852
-	-	-	10	2	8	386	169	217	Shaharyarganj	482853

VILLAGE PRIMARY
C D Block -

Location code number	Name of Village	Area of Village in hectares	Number of households	Total population (including institutional and houseless population)			Population in the age-group 0-6		
				Persons	Males	Females	Persons	Males	Females
1	2	3	4	5	6	7	8	9	10
482854	Munjkheda	250.77	82	410	203	207	76	38	38
482855	Khajuriya Khurd	397.01	229	1,253	661	592	178	102	76
482856	Jajankhedi	351.63	71	417	224	193	57	30	27
482857	Bairagarh Ganesh	213.92	37	215	107	108	24	11	13
482858	Noni Khedi Koji	430.54	111	575	314	261	71	40	31
482859	Nipaniyakhurd	548.53	162	622	330	292	67	36	31
482860	Karanj Kheda	321.86	152	666	351	315	91	54	37
482861	Magarkheda	570.87	266	1,303	690	613	169	86	83
482862	Rampalasi	503.50	125	504	267	237	65	33	32
482863	Kachnariya	797.92	449	2,002	1,041	961	278	143	135
482864	Khajuriya Kalan	1,006.30	632	3,085	1,606	1,479	481	245	236
482865	Umarjhir Gausain	288.85	82	484	260	224	65	38	27
URBAN									
802314	Sherpur (Vaishali Nagar) (OG) (Part) WARD NO.- 0036 (Rural MDDS CODE:482651)		51	209	116	93	17	11	6

PRIMARY CENSUS ABSTRACT

CENSUS ABSTRACT

Schoré

Scheduled Castes population			Scheduled Tribes population			Literates			Name of Village
Persons	Males	Females	Persons	Males	Females	Persons	Males	Females	
11	12	13	14	15	16	17	18	19	2
197	97	100	-	-	-	227	134	93	Munjkheda
173	94	79	-	-	-	756	479	277	Khajuriya Khurd
32	17	15	-	-	-	249	172	77	Jajankhedi
31	17	14	3	2	1	138	82	56	Bairagarh Ganesh
127	68	59	-	-	-	334	217	117	Noni Khedi Koji
82	48	34	17	9	8	350	229	121	Nipaniyakhurd
82	45	37	-	-	-	406	259	147	Karanj Kheda
107	59	48	-	-	-	711	456	255	Magarkheda
231	125	106	-	-	-	304	192	112	Rampalasi
380	196	184	-	-	-	1,221	774	447	Kachnariya
552	283	269	-	-	-	1,678	1,039	639	Khajuriya Kalan
-	-	-	-	-	-	135	91	44	Umarjhiri Gausain
									URBAN
-	-	-	20	12	8	113	61	52	Sherpur (Vaishali Nagar) (OG) (Part) WARD NO.- 0036 (Rural MDDS CODE:482651)

VILLAGE PRIMARY
C D Block -

Location code number	Name of Village	Illiterates			Total workers			Main workers		
		Persons	Males	Females	Persons	Males	Females	Persons	Males	Females
1	2	20	21	22	23	24	25	26	27	28
482854	Munjkheda	183	69	114	113	102	11	62	55	7
482855	Khajuriya Khurd	497	182	315	617	334	283	314	239	75
482856	Jajankhedi	168	52	116	230	125	105	220	123	97
482857	Bairagarh Ganesh	77	25	52	108	66	42	77	62	15
482858	Noni Khedi Koji	241	97	144	246	164	82	97	92	5
482859	Nipaniyakhurd	272	101	171	337	187	150	163	128	35
482860	Karanj Kheda	260	92	168	360	184	176	344	180	164
482861	Magarkheda	592	234	358	503	317	186	428	301	127
482862	Rampalasi	200	75	125	231	132	99	231	132	99
482863	Kachnariya	781	267	514	966	521	445	408	355	53
482864	Khajuriya Kalan	1,407	567	840	1,331	834	497	963	711	252
482865	Umarjhir Gausain	349	169	180	180	140	40	107	104	3
URBAN										
802314	Sherpur (Vaishali Nagar) (OG) (Part) WARD NO.- 0036 (Rural MDDS CODE:482651)	96	55	41	94	59	35	69	43	26

PRIMARY CENSUS ABSTRACT

CENSUS ABSTRACT

Sehore

Industrial category of main workers												
Household industry												Name of Village
Cultivators			Agricultural labourers			workers			Other workers			
Persons	Males	Females	Persons	Males	Females	Persons	Males	Females	Persons	Males	Females	
29	30	31	32	33	34	35	36	37	38	39	40	2
58	52	6	-	-	-	1	1	-	3	2	1	Munjkheda
176	158	18	47	19	28	1	1	-	90	61	29	Khajuriya Khurd
51	47	4	94	51	43	-	-	-	75	25	50	Jajankhedi
26	24	2	9	5	4	-	-	-	42	33	9	Bairagarh Ganesh
92	88	4	1	1	-	4	3	1	-	-	-	Noni Khedi Koji
114	105	9	33	13	20	-	-	-	16	10	6	Nipaniyakhurd
116	109	7	8	6	2	3	1	2	217	64	153	Karanj Kheda
204	194	10	77	66	11	-	-	-	147	41	106	Magarkheda
45	40	5	163	87	76	-	-	-	23	5	18	Rampalasi
243	230	13	73	53	20	3	3	-	89	69	20	Kachnariya
241	233	8	439	280	159	4	4	-	279	194	85	Khajuriya Kalan
100	98	2	2	2	-	-	-	-	5	4	1	Umarjhir Gausain
URBAN												
Sherpur (Vaishali Nagar)												
(OG) (Part) WARD NO.-												
0036 (Rural MDDS												
CODE:482651)												
2	2	-	-	-	-	-	-	-	67	41	26	

VILLAGE PRIMARY
C D Block -

Location code number	Name of Village	Industrial category								
		Marginal workers			Cultivators			Agricultural labourers		
		Persons	Males	Females	Persons	Males	Females	Persons	Males	Females
1	2	41	42	43	44	45	46	47	48	49
482854	Munjkheda	51	47	4	1	-	1	50	47	3
482855	Khajuriya Khurd	303	95	208	8	4	4	104	50	54
482856	Jajankhedi	10	2	8	-	-	-	4	1	3
482857	Bairagarh Ganesh	31	4	27	-	-	-	2	-	2
482858	Noni Khedi Koji	149	72	77	-	-	-	105	49	56
482859	Nipaniyakhurd	174	59	115	17	14	3	106	25	81
482860	Karanj Kheda	16	4	12	3	2	1	2	1	1
482861	Magarkheda	75	16	59	8	1	7	50	10	40
482862	Rampalasi	-	-	-	-	-	-	-	-	-
482863	Kachnariya	558	166	392	60	25	35	352	113	239
482864	Khajuriya Kalan	368	123	245	5	3	2	193	73	120
482865	Umarjhir Gausain	73	36	37	22	19	3	47	15	32
URBAN										
802314	Sherpur (Vaishali Nagar) (OG) (Part) WARD NO.- 0036 (Rural MDDS CODE:482651)	25	16	9	-	-	-	13	9	4

PRIMARY CENSUS ABSTRACT

CENSUS ABSTRACT

Sehore

of marginal workers											Location code number
Household industry workers			Other workers			Non-workers			Name of Village		
Persons	Males	Females	Persons	Males	Females	Persons	Males	Females			
50	51	52	53	54	55	56	57	58	2	1	
-	-	-	-	-	-	297	101	196	Munjkheda	482854	
6	3	3	185	38	147	636	327	309	Khajuriya Khurd	482855	
-	-	-	6	1	5	187	99	88	Jajankhedi	482856	
-	-	-	29	4	25	107	41	66	Bairagarh Ganesh	482857	
39	19	20	5	4	1	329	150	179	Noni Khedi Koji	482858	
2	1	1	49	19	30	285	143	142	Nipaniyakhurd	482859	
-	-	-	11	1	10	306	167	139	Karanj Kheda	482860	
-	-	-	17	5	12	800	373	427	Magarkheda	482861	
-	-	-	-	-	-	273	135	138	Rampalasi	482862	
1	-	1	145	28	117	1,036	520	516	Kachnariya	482863	
2	2	-	168	45	123	1,754	772	982	Khajuriya Kalan	482864	
-	-	-	4	2	2	304	120	184	Umarjhir Gausain	482865	
URBAN											
Sherpur (Vaishali Nagar)											
-	-	-	12	7	5	115	57	58	(OG) (Part) WARD NO.-0036 (Rural MDDS CODE:482651)	802314	

VILLAGE PRIMARY
C D Block -

Location code number	Name of Village	Area of Village in hectares	Number of households	Total population (including institutional and houseless population)			Population in the age-group 0-6		
				Persons	Males	Females	Persons	Males	Females
1	2	3	4	5	6	7	8	9	10
0172	Ashta (Total)	133,443.89	59,466	291,367	151,137	140,230	43,034	22,545	20,489
0172	Ashta (Rural)	133,443.89	59,182	290,007	150,412	139,595	42,850	22,453	20,397
0172	Ashta (Urban)	0.00	284	1,360	725	635	184	92	92
RURAL									
482866	Mirjapur	251.82	96	498	261	237	64	41	23
482867	Pagariya Chor	643.12	343	1,687	853	834	251	119	132
482868	Rupeta	546.82	244	1,123	600	523	132	72	60
482869	Rupa Kheda	315.60	129	642	335	307	95	50	45
482870	Bherupur	339.00	185	942	493	449	137	72	65
482871	Pardi Khedi	566.17	195	921	470	451	148	79	69
482872	Paroliya	363.94	183	799	408	391	120	64	56
482873	Barkheda	421.08	270	1,425	738	687	198	100	98
482874	Lachhirampura	286.04	147	787	419	368	97	49	48
482875	Lasudiya Par	696.41	153	834	442	392	118	63	55
482876	Udanpura	190.95	15	96	55	41	13	7	6
482877	Patariya Chauhan	275.22	95	553	287	266	106	57	49
482878	Khajuriya Kasam	605.36	452	2,083	1,094	989	307	166	141
482879	Bala Kheda	262.65	68	317	154	163	44	21	23
482880	Shahpur Magarda	191.80	30	119	69	50	17	10	7
482881	Gangal Kothri	406.91	80	370	190	180	59	31	28
482882	Pagariya Hat	317.48	598	2,459	1,274	1,185	382	197	185
482883	Neelbad	475.37	407	1,790	933	857	252	133	119
482884	Bandariya Daliya	495.36	91	412	217	195	70	28	42
482885	Jahanpura Viran	50.89	1	4	3	1	2	2	-
482886	Ilahi	156.83	51	203	109	94	18	11	7
482887	Jasmat	392.85	380	1,754	899	855	269	128	141
482888	Baja Khedi	426.51	47	229	116	113	29	17	12
482889	Bapcha Baramad	741.53	325	1,582	829	753	253	134	119
482890	Nogaon	1,316.55	441	2,215	1,165	1,050	313	170	143
482891	Kadu Khedi	255.38	127	532	273	259	88	52	36
482892	Rampura Kalan	1,246.05	378	1,814	948	866	251	141	110
482893	Awali Kheda	214.83	184	1,057	539	518	232	129	103
482894	Pipaliya Raidas	446.22	95	522	268	254	76	39	37
482895	Khacharod	1,385.53	662	3,286	1,649	1,637	499	249	250
482896	Fatehpur	132.14		-----Un-inhabited-----					
482897	Udaipur	269.46	192	894	477	417	119	59	60
482898	Mali Khedi	257.69	80	377	198	179	48	24	24
482899	Memda Khedi	135.91	48	291	140	151	50	21	29
482900	Deepla Khedi	356.44	144	759	402	357	118	64	54
482901	Sanga Khedi	276.16	122	660	371	289	93	57	36
482902	Dewan Khedi	354.73	203	928	492	436	115	64	51
482903	Morukhedi	308.57	135	658	333	325	74	35	39
482904	Kannod Mirzi	957.95	462	2,538	1,306	1,232	302	158	144
482905	Richhadiya	340.04	164	919	471	448	147	79	68
482906	Guradiya Sirajuddin	481.08	158	809	429	380	115	56	59
482907	Lasudiya Vijaysingh	624.25	222	1,147	610	537	151	89	62
482908	Badodiya Gadri	485.02	251	1,416	731	685	261	132	129
482909	Nanakpur	291.40	161	951	492	459	176	88	88
482910	Chancharsi	168.68	177	828	433	395	131	74	57
482911	Rajjapura	125.91		-----Un-inhabited-----					
482912	Tajpura	183.02	77	412	217	195	61	34	27
482913	Baman Khedi	139.21	35	219	112	107	34	17	17
482914	Ahmadpur	315.72	35	176	97	79	22	13	9
482915	Aroliya	564.60	353	1,753	881	872	250	132	118
482916	Khempur	196.27	71	309	156	153	47	21	26
482917	Khaladiya	306.06		-----Un-inhabited-----					
482918	Paladiya	204.02	211	1,025	531	494	168	93	75
482919	Sankarpur	116.95	64	315	163	152	30	10	20
482920	Anandipura	200.20	150	789	382	407	109	48	61
482921	Jagmalpura	372.48	178	936	473	463	140	65	75

PRIMARY CENSUS ABSTRACT

CENSUS ABSTRACT

Ashta

Scheduled Castes population			Scheduled Tribes population			Literates			Name of Village
Persons	Males	Females	Persons	Males	Females	Persons	Males	Females	
11	12	13	14	15	16	17	18	19	2
97,368	50,544	46,824	11,030	5,597	5,433	165,821	103,410	62,411	Ashta (Total)
97,123	50,417	46,706	10,974	5,558	5,416	164,874	102,853	62,021	Ashta (Rural)
245	127	118	56	39	17	947	557	390	Ashta (Urban)
RURAL									
216	110	106	-	-	-	310	187	123	Mirjapur
627	316	311	1	-	1	867	557	310	Pagariya Chor
601	314	287	-	-	-	625	412	213	Rupeta
367	191	176	-	-	-	343	234	109	Rupa Kheda
393	196	197	-	-	-	474	308	166	Bherupur
624	316	308	11	7	4	471	276	195	Pardi Khedi
389	194	195	-	-	-	506	306	200	Paroliya
516	259	257	-	-	-	837	530	307	Barkheda
325	163	162	-	-	-	511	314	197	Lachhirampura
200	105	95	-	-	-	488	315	173	Lasudiya Par
7	3	4	4	3	1	51	36	15	Udanpura
223	113	110	-	-	-	332	201	131	Patariya Chauhan
739	380	359	1	-	1	1,160	745	415	Khajuriya Kasam
158	75	83	-	-	-	177	104	73	Bala Kheda
89	52	37	-	-	-	73	49	24	Shahpur Magarda
204	107	97	-	-	-	232	131	101	Gangal Kothri
731	374	357	9	5	4	1,447	889	558	Pagariya Hat
586	290	296	5	3	2	1,110	692	418	Neelbad
152	82	70	7	4	3	237	159	78	Bandariya Daliya
-	-	-	-	-	-	1	1	-	Jahanpura Viran
34	21	13	18	7	11	136	87	49	Ilahi
754	388	366	32	18	14	1,099	669	430	Jasmat
91	49	42	9	3	6	139	83	56	Baja Khedi
401	210	191	119	61	58	836	530	306	Bapcha Baramad
737	387	350	148	80	68	1,298	818	480	Nogaon
531	273	258	-	-	-	297	178	119	Kadu Khedi
370	193	177	242	131	111	961	607	354	Rampura Kalan
1	1	-	1,053	536	517	478	304	174	Awali Kheda
103	58	45	5	2	3	286	175	111	Pipaliya Raidas
1,113	568	545	33	12	21	1,863	1,093	770	Khacharod
-----Un-inhabited-----									
131	80	51	5	3	2	563	369	194	Udaipur
107	53	54	3	1	2	214	141	73	Mali Khedi
190	93	97	-	-	-	164	93	71	Memda Khedi
148	73	75	244	132	112	366	227	139	Deepla Khedi
378	213	165	-	-	-	359	240	119	Sanga Khedi
426	223	203	-	-	-	453	308	145	Dewan Khedi
343	178	165	-	-	-	392	239	153	Morukhedi
797	401	396	78	45	33	1,636	979	657	Kannod Mirzi
132	71	61	-	-	-	477	296	181	Richhadiya
150	79	71	-	-	-	455	289	166	Guradiya Sirajuddin
394	210	184	-	-	-	748	480	268	Lasudiya Vijaysingh
482	245	237	-	-	-	804	511	293	Badodiya Gadri
113	55	58	-	-	-	589	372	217	Nanakpur
173	96	77	7	2	5	465	300	165	Chancharsi
-----Un-inhabited-----									
46	23	23	2	1	1	252	154	98	Rajjakpura
1	-	1	-	-	-	123	80	43	Baman Khedi
86	48	38	-	-	-	106	67	39	Ahmadpur
801	406	395	-	-	-	1,072	625	447	Aroliya
36	19	17	-	-	-	175	108	67	Khempur
-----Un-inhabited-----									
309	158	151	-	-	-	627	367	260	Paladiya
150	78	72	-	-	-	200	132	68	Sankarpur
158	70	88	-	-	-	446	272	174	Anandipura
541	273	268	-	-	-	557	354	203	Jagmalpura

VILLAGE PRIMARY
C D Block -

Location code number	Name of Village	Illiterates			Total workers			Main workers		
		Persons	Males	Females	Persons	Males	Females	Persons	Males	Females
		20	21	22	23	24	25	26	27	28
0172	Ashta (Total)	125,546	47,727	77,819	149,417	83,506	65,911	84,681	64,288	20,393
0172	Ashta (Rural)	125,133	47,559	77,574	148,986	83,166	65,820	84,299	63,971	20,328
0172	Ashta (Urban)	413	168	245	431	340	91	382	317	65
	RURAL									
482866	Mirjapur	188	74	114	252	137	115	77	65	12
482867	Pagariya Chor	820	296	524	901	489	412	462	416	46
482868	Rupeta	498	188	310	571	321	250	230	204	26
482869	Rupa Kheda	299	101	198	329	195	134	131	117	14
482870	Bherupur	468	185	283	512	290	222	211	188	23
482871	Pardi Khedi	450	194	256	503	286	217	185	173	12
482872	Paroliya	293	102	191	548	288	260	336	228	108
482873	Barkheda	588	208	380	649	391	258	257	237	20
482874	Lachhirampura	276	105	171	401	226	175	166	154	12
482875	Lasudiya Par	346	127	219	508	273	235	353	233	120
482876	Udanpura	45	19	26	61	35	26	50	31	19
482877	Patariya Chauhan	221	86	135	282	149	133	261	139	122
482878	Khajuriya Kasam	923	349	574	1,159	622	537	558	482	76
482879	Bala Kheda	140	50	90	162	86	76	68	64	4
482880	Shahpur Magarda	46	20	26	88	49	39	56	33	23
482881	Gangal Kothri	138	59	79	230	122	108	140	103	37
482882	Pagariya Hat	1,012	385	627	1,277	713	564	386	325	61
482883	Neelbad	680	241	439	901	512	389	706	492	214
482884	Bandariya Daliya	175	58	117	185	118	67	61	59	2
482885	Jahanpura Viran	3	2	1	1	1	-	1	1	-
482886	Ilahi	67	22	45	66	49	17	47	42	5
482887	Jasmat	655	230	425	881	485	396	424	390	34
482888	Baja Khedi	90	33	57	122	63	59	59	51	8
482889	Bapcha Baramad	746	299	447	896	480	416	608	428	180
482890	Nogaon	917	347	570	1,138	609	529	531	498	33
482891	Kadu Khedi	235	95	140	275	136	139	71	66	5
482892	Rampura Kalan	853	341	512	1,101	592	509	432	361	71
482893	Awali Kheda	579	235	344	575	278	297	83	73	10
482894	Pipaliya Raidas	236	93	143	308	171	137	181	160	21
482895	Khacharod	1,423	556	867	1,401	907	494	953	787	166
482896	Fatehpur				-----Un-inhabited-----					
482897	Udaipur	331	108	223	432	250	182	206	198	8
482898	Mali Khedi	163	57	106	167	105	62	95	90	5
482899	Memda Khedi	127	47	80	136	80	56	74	69	5
482900	Deepla Khedi	393	175	218	362	212	150	182	166	16
482901	Sanga Khedi	301	131	170	367	190	177	136	122	14
482902	Dewan Khedi	475	184	291	608	322	286	331	242	89
482903	Morukhedi	266	94	172	316	160	156	183	110	73
482904	Kannod Mirzi	902	327	575	1,301	724	577	829	593	236
482905	Richhadiya	442	175	267	476	260	216	183	152	31
482906	Guradiya Sirajuddin	354	140	214	399	221	178	148	130	18
482907	Lasudiya Vijaysingh	399	130	269	597	318	279	303	262	41
482908	Badodiya Gadri	612	220	392	739	371	368	449	310	139
482909	Nanakpur	362	120	242	459	269	190	281	178	103
482910	Chancharsi	363	133	230	458	238	220	182	131	51
482911	Rajjakkura				-----Un-inhabited-----					
482912	Tajpura	160	63	97	236	124	112	113	109	4
482913	Baman Khedi	96	32	64	136	71	65	57	56	1
482914	Ahmadpur	70	30	40	92	51	41	83	50	33
482915	Aroliya	681	256	425	907	513	394	521	347	174
482916	Khempur	134	48	86	178	91	87	68	65	3
482917	Khaladiya				-----Un-inhabited-----					
482918	Paladiya	398	164	234	554	294	260	373	247	126
482919	Sankarpur	115	31	84	116	86	30	68	58	10
482920	Anandipura	343	110	233	406	202	204	373	189	184
482921	Jagmalpura	379	119	260	428	267	161	345	245	100

PRIMARY CENSUS ABSTRACT

CENSUS ABSTRACT

Ashta

Industrial category of main workers												
Household industry												Name of Village
Cultivators			Agricultural labourers						Other workers			
Persons	Males	Females	Persons	Males	Females	Persons	Males	Females	Persons	Males	Females	
29	30	31	32	33	34	35	36	37	38	39	40	2
42,899	34,835	8,064	26,283	17,259	9,024	875	675	200	14,624	11,519	3,105	Ashta (Total)
42,885	34,822	8,063	26,270	17,251	9,019	875	675	200	14,269	11,223	3,046	Ashta (Rural)
14	13	1	13	8	5	-	-	-	355	296	59	Ashta (Urban)
RURAL												
40	35	5	32	25	7	-	-	-	5	5	-	Mirjapur
230	215	15	132	110	22	1	1	-	99	90	9	Pagariya Chor
101	101	-	81	60	21	-	-	-	48	43	5	Rupeta
100	92	8	12	10	2	-	-	-	19	15	4	Rupa Kheda
146	139	7	25	14	11	3	2	1	37	33	4	Bherupur
103	101	2	49	43	6	1	1	-	32	28	4	Pardi Khedi
193	136	57	76	36	40	2	1	1	65	55	10	Paroliya
182	171	11	43	38	5	2	2	-	30	26	4	Barkheda
113	110	3	29	25	4	2	2	-	22	17	5	Lachhirampura
156	136	20	134	66	68	8	5	3	55	26	29	Lasudiya Par
14	13	1	14	7	7	4	2	2	18	9	9	Udanpura
65	64	1	124	56	68	-	-	-	72	19	53	Patariya Chauhan
332	324	8	155	104	51	4	3	1	67	51	16	Khajuriya Kasam
56	54	2	8	7	1	-	-	-	4	3	1	Bala Kheda
25	23	2	17	9	8	-	-	-	14	1	13	Shahpur Magarda
43	42	1	66	42	24	-	-	-	31	19	12	Gangal Kothri
185	159	26	98	77	21	4	4	-	99	85	14	Pagariya Hat
304	271	33	326	173	153	2	1	1	74	47	27	Neelbad
37	36	1	22	22	-	-	-	-	2	1	1	Bandariya Daliya
1	1	-	-	-	-	-	-	-	-	-	-	Jahanpura Viran
26	26	-	18	14	4	-	-	-	3	2	1	Ilahi
214	206	8	143	124	19	-	-	-	67	60	7	Jasmat
39	34	5	16	15	1	-	-	-	4	2	2	Baja Khedi
266	256	10	259	137	122	-	-	-	83	35	48	Bapcha Baramad
397	387	10	83	67	16	3	2	1	48	42	6	Nogaon
36	33	3	22	21	1	-	-	-	13	12	1	Kadu Khedi
155	151	4	197	137	60	13	12	1	67	61	6	Rampura Kalan
45	41	4	27	26	1	-	-	-	11	6	5	Awali Kheda
92	88	4	22	16	6	2	2	-	65	54	11	Pipaliya Raidas
419	399	20	316	203	113	40	28	12	178	157	21	Khacharod
-----Un-inhabited-----												Fatehpur
143	142	1	44	39	5	2	2	-	17	15	2	Udaipur
56	55	1	23	19	4	-	-	-	16	16	-	Mali Khedi
42	42	-	30	26	4	-	-	-	2	1	1	Memda Khedi
69	68	1	56	55	1	4	4	-	53	39	14	Deepla Khedi
107	97	10	7	6	1	-	-	-	22	19	3	Sanga Khedi
276	208	68	49	32	17	-	-	-	6	2	4	Dewan Khedi
125	85	40	52	21	31	-	-	-	6	4	2	Morukhedi
433	333	100	262	142	120	-	-	-	134	118	16	Kannod Mirzi
101	78	23	6	4	2	-	-	-	76	70	6	Richhadiya
88	80	8	10	4	6	-	-	-	50	46	4	Guradiya Sirajuddin
182	156	26	93	80	13	1	1	-	27	25	2	Lasudliya Vijaysingh
173	151	22	188	110	78	-	-	-	88	49	39	Badodiya Gadri
220	130	90	11	6	5	-	-	-	50	42	8	Nanakpur
126	90	36	33	21	12	-	-	-	23	20	3	Chancharsi
-----Un-inhabited-----												Rajjakpura
93	92	1	16	14	2	-	-	-	4	3	1	Tajpura
53	53	-	4	3	1	-	-	-	-	-	-	Baman Khedi
33	20	13	47	27	20	-	-	-	3	3	-	Ahmadpur
318	217	101	145	81	64	-	-	-	58	49	9	Aroliya
48	47	1	3	2	1	-	-	-	17	16	1	Khempur
-----Un-inhabited-----												Khaladiya
171	136	35	175	93	82	3	2	1	24	16	8	Paladiya
48	41	7	3	2	1	3	2	1	14	13	1	Sankarpur
109	55	54	213	101	112	1	-	1	50	33	17	Anandipura
68	53	15	107	47	60	7	6	1	163	139	24	Jagmalpura

VILLAGE PRIMARY
C D Block -

Location code number		Industrial category								
		Marginal workers			Cultivators			Agricultural labourers		
		Persons	Males	Females	Persons	Males	Females	Persons	Males	Females
1	2	41	42	43	44	45	46	47	48	49
0172	Ashta (Total)	64,736	19,218	45,518	15,413	3,383	12,030	37,108	11,829	25,279
0172	Ashta (Rural)	64,687	19,195	45,492	15,412	3,382	12,030	37,098	11,827	25,271
0172	Ashta (Urban)	49	23	26	1	1	-	10	2	8
	RURAL									
482866	Mirjapur	175	72	103	36	23	13	137	48	89
482867	Pagariya Chor	439	73	366	157	19	138	246	46	200
482868	Rupeta	341	117	224	56	21	35	271	85	186
482869	Rupa Kheda	198	78	120	10	1	9	164	73	91
482870	Bherupur	301	102	199	36	16	20	189	60	129
482871	Pardi Khedi	318	113	205	36	18	18	245	86	159
482872	Paroliya	212	60	152	79	22	57	129	35	94
482873	Barkheda	392	154	238	11	4	7	347	130	217
482874	Lachhirampura	235	72	163	85	13	72	142	54	88
482875	Lasudiya Par	155	40	115	88	12	76	46	14	32
482876	Udanpura	11	4	7	9	2	7	2	2	-
482877	Patariya Chauhan	21	10	11	1	1	-	1	1	-
482878	Khajuriya Kasam	601	140	461	35	12	23	536	117	419
482879	Bala Kheda	94	22	72	3	2	1	90	19	71
482880	Shahpur Magarda	32	16	16	1	-	1	12	10	2
482881	Gangal Kothri	90	19	71	2	-	2	50	15	35
482882	Pagariya Hat	891	388	503	48	24	24	506	158	348
482883	Neelbad	195	20	175	49	3	46	123	10	113
482884	Bandariya Daliya	124	59	65	11	2	9	113	57	56
482885	Jahanpura Viran	-	-	-	-	-	-	-	-	-
482886	Ilahi	19	7	12	4	3	1	15	4	11
482887	Jasmat	457	95	362	150	17	133	303	75	228
482888	Baja Khedi	63	12	51	7	2	5	19	7	12
482889	Bapcha Baramad	288	52	236	26	4	22	50	17	33
482890	Nogaon	607	111	496	28	5	23	316	94	222
482891	Kadu Khedi	204	70	134	47	27	20	137	39	98
482892	Rampura Kalan	669	231	438	60	56	4	210	79	131
482893	Awali Kheda	492	205	287	8	5	3	304	170	134
482894	Pipaliya Raidas	127	11	116	12	3	9	24	-	24
482895	Khacharod	448	120	328	30	12	18	319	73	246
482896	Fatehpur				-----Un-inhabited-----					
482897	Udaipur	226	52	174	4	-	4	221	52	169
482898	Mali Khedi	72	15	57	3	-	3	68	15	53
482899	Memda Khedi	62	11	51	1	-	1	60	11	49
482900	Deepla Khedi	180	46	134	51	4	47	108	39	69
482901	Sanga Khedi	231	68	163	153	30	123	35	10	25
482902	Dewan Khedi	277	80	197	56	17	39	148	53	95
482903	Morukhedi	133	50	83	14	7	7	115	41	74
482904	Kannod Mirzi	472	131	341	138	16	122	302	108	194
482905	Richhadiya	293	108	185	83	33	50	155	53	102
482906	Guradiya Sirajuddin	251	91	160	13	2	11	199	86	113
482907	Lasudiya Vijaysingh	294	56	238	10	2	8	173	50	123
482908	Badodiya Gadri	290	61	229	7	1	6	134	39	95
482909	Nanakpur	178	91	87	59	24	35	105	53	52
482910	Chancharsi	276	107	169	15	2	13	252	101	151
482911	Rajjapura				-----Un-inhabited-----					
482912	Tajpura	123	15	108	109	14	95	14	1	13
482913	Baman Khedi	79	15	64	76	15	61	3	-	3
482914	Ahmadpur	9	1	8	4	-	4	4	1	3
482915	Aroliya	386	166	220	79	15	64	296	146	150
482916	Khempur	110	26	84	52	4	48	41	15	26
482917	Khaladiya				-----Un-inhabited-----					
482918	Paladiya	181	47	134	17	15	2	133	23	110
482919	Sankarpur	48	28	20	-	-	-	30	12	18
482920	Anandipura	33	13	20	4	1	3	23	8	15
482921	Jagmalpura	83	22	61	5	2	3	51	7	44

PRIMARY CENSUS ABSTRACT

CENSUS ABSTRACT

Ashta

of marginal workers

									Location code number	
Household industry workers			Other workers			Non-workers				
Persons	Males	Females	Persons	Males	Females	Persons	Males	Females	Name of Village	
50	51	52	53	54	55	56	57	58	2	1
774	316	458	11,441	3,690	7,751	141,950	67,631	74,319	Ashta (Total)	0172
774	316	458	11,403	3,670	7,733	141,021	67,246	73,775	Ashta (Rural)	0172
-	-	-	38	20	18	929	385	544	Ashta (Urban)	0172
RURAL										
-	-	-	2	1	1	246	124	122	Mirjapur	482866
2	-	2	34	8	26	786	364	422	Pagariya Chor	482867
1	-	1	13	11	2	552	279	273	Rupeta	482868
1	-	1	23	4	19	313	140	173	Rupa Kheda	482869
19	8	11	57	18	39	430	203	227	Bherupur	482870
3	1	2	34	8	26	418	184	234	Pardi Khedi	482871
-	-	-	4	3	1	251	120	131	Paroliya	482872
3	1	2	31	19	12	776	347	429	Barkheda	482873
1	-	1	7	5	2	386	193	193	Lachhirampura	482874
3	-	3	18	14	4	326	169	157	Lasudiya Par	482875
-	-	-	-	-	-	35	20	15	Udanpura	482876
-	-	-	19	8	11	271	138	133	Patariya Chauhan	482877
10	3	7	20	8	12	924	472	452	Khajuriya Kasam	482878
-	-	-	1	1	-	155	68	87	Bala Kheda	482879
-	-	-	19	6	13	31	20	11	Shahpur Magarda	482880
-	-	-	38	4	34	140	68	72	Gangal Kothri	482881
20	11	9	317	195	122	1,182	561	621	Pagariya Hat	482882
-	-	-	23	7	16	889	421	468	Neelbad	482883
-	-	-	-	-	-	227	99	128	Bandariya Daliya	482884
-	-	-	-	-	-	3	2	1	Jahanpura Viran	482885
-	-	-	-	-	-	137	60	77	Ilahi	482886
-	-	-	4	3	1	873	414	459	Jasmat	482887
-	-	-	37	3	34	107	53	54	Baja Khedi	482888
1	-	1	211	31	180	686	349	337	Bapcha Baramad	482889
1	-	1	262	12	250	1,077	556	521	Nogaon	482890
-	-	-	20	4	16	257	137	120	Kadu Khedi	482891
16	6	10	383	90	293	713	356	357	Rampura Kalan	482892
1	1	-	179	29	150	482	261	221	Awali Kheda	482893
2	2	-	89	6	83	214	97	117	Pipaliya Raidas	482894
2	-	2	97	35	62	1,885	742	1,143	Khacharod	482895
-----Un-inhabited-----									Fatehpur	482896
1	-	1	-	-	-	462	227	235	Udaipur	482897
-	-	-	1	-	1	210	93	117	Mali Khedi	482898
-	-	-	1	-	1	155	60	95	Memda Khedi	482899
-	-	-	21	3	18	397	190	207	Deepla Khedi	482900
-	-	-	43	28	15	293	181	112	Sanga Khedi	482901
32	3	29	41	7	34	320	170	150	Dewan Khedi	482902
-	-	-	4	2	2	342	173	169	Morukhedi	482903
-	-	-	32	7	25	1,237	582	655	Kannod Mirzi	482904
-	-	-	55	22	33	443	211	232	Richhadiya	482905
5	2	3	34	1	33	410	208	202	Guradiya Sirajuddin	482906
-	-	-	111	4	107	550	292	258	Lasudiya Vijaysingh	482907
2	2	-	147	19	128	677	360	317	Badodiya Gadri	482908
-	-	-	14	14	-	492	223	269	Nanakpur	482909
2	1	1	7	3	4	370	195	175	Chancharsi	482910
-----Un-inhabited-----									Rajjakkpura	482911
-	-	-	-	-	-	176	93	83	Tajpura	482912
-	-	-	-	-	-	83	41	42	Baman Khedi	482913
-	-	-	1	-	1	84	46	38	Ahmadpur	482914
4	2	2	7	3	4	846	368	478	Aroliya	482915
-	-	-	17	7	10	131	65	66	Khempur	482916
-----Un-inhabited-----									Khaladiya	482917
1	1	-	30	8	22	471	237	234	Paladiya	482918
1	-	1	17	16	1	199	77	122	Sankarpur	482919
-	-	-	6	4	2	383	180	203	Anandipura	482920
1	-	1	26	13	13	508	206	302	Jagmalpura	482921

VILLAGE PRIMARY
C D Block -

Location code number	Name of Village	Area of Village in hectares	Number of households	Total population (including institutional and houseless population)			Population in the age-group 0-6		
				Persons	Males	Females	Persons	Males	Females
1	2	3	4	5	6	7	8	9	10
482922	Navrangpur	239.52	134	653	351	302	91	53	38
482923	Sekdapura	71.90	6	28	12	16	3	-	3
482924	Bhagwanpur	333.92	184	865	425	440	156	70	86
482925	Bamuliya Bhati	762.56	299	1,751	903	848	302	157	145
482926	Kilerama (Fatehpur	241.94	149	747	391	356	81	45	36
482927	Kilerama)	103.33	21	104	55	49	11	7	4
482928	Shahwajpura	150.69	94	416	209	207	40	16	24
482929	Baupura	206.21	14	80	43	37	15	8	7
482930	Muradpura	124.93	43	224	110	114	44	26	18
482931	Abdullapur	62.69	41	188	97	91	24	7	17
482932	Jagannathpura	179.10	30	134	74	60	21	9	12
482933	Ghanshyampura (Part)	700.22	431	1,877	953	924	305	154	151
482934	Dupadiya	214.22	128	663	321	342	117	57	60
482935	Mundi Khedi	345.14	198	973	483	490	170	83	87
482936	Mohammadpur Pakhani	425.28	169	870	461	409	139	69	70
482937	Malikhedi Bazyaft	296.60	96	459	241	218	61	33	28
482938	Dalpatpura	330.41	111	495	265	230	65	38	27
482939	Bhamura	736.93	387	1,723	906	817	218	108	110
482940	Dabri	313.47	105	519	268	251	87	45	42
482941	Hamid Khedi	293.36	150	849	442	407	133	83	50
482942	Kaji Khedi	240.19	145	739	374	365	111	58	53
482943	Malipura (Ashta)	156.19	42	196	110	86	31	18	13
482944	Bahadarpura	412.93	181	932	492	440	123	69	54
482945	Duka	1,361.11	683	3,778	1,988	1,790	529	288	241
482946	Khadi	179.25	183	923	473	450	161	86	75
482947	Gopalpur	521.52	244	1,251	651	600	199	108	91
482948	Channotha	317.05	140	733	374	359	106	54	52
482949	Bagdawada	141.28	150	692	369	323	131	83	48
482950	Lakhmipur	310.91	124	686	345	341	97	54	43
482951	Tanda	677.98	308	1,641	874	767	213	131	82
482952	Hakimabad	445.78	168	873	473	400	166	97	69
482953	Dhanana	314.38	6	29	17	12	2	2	-
482954	Badaliya Baramad (Dabari)	495.41	101	422	215	207	53	24	29
482955	Pau Khedi	1,458.46	869	4,274	2,178	2,096	575	302	273
482956	Seoda	706.49	320	1,529	781	748	228	120	108
482957	Tituriya	1,477.16	839	4,552	2,346	2,206	590	301	289
482958	Khamkheda (Bajinath)	1,073.71	370	1,920	1,020	900	293	163	130
482959	Bajinath	345.52	116	591	311	280	64	39	25
482960	Sulkhedi	3,004.75	1,408	7,219	3,761	3,458	881	445	436
482961	Maina	339.21	131	693	358	335	110	55	55
482962	Godi	506.31	242	953	498	455	125	69	56
482963	Kumdawada	678.62	222	1,006	526	480	159	83	76
482964	Loras Khurd	144.66	143	639	328	311	95	49	46
482965	Kamalpur Khedi	469.45	238	983	538	445	156	94	62
482966	Husainpur Khedi	65.37	61	253	127	126	44	20	24
482967	Banveerpura	493.57	243	1,111	560	551	172	79	93
482968	Patariya Goyal	303.34	162	677	355	322	87	49	38
482969	Shambhu Khedi	255.30	98	540	281	259	91	53	38
482970	Mundla	767.69	325	1,475	748	727	276	140	136
482971	Hirapur	406.54	147	759	385	374	117	60	57
482972	Loras Kalan	378.46	124	614	319	295	95	49	46
482973	Lasudiya Sukha	272.96	143	648	329	319	95	44	51
482974	Chacha Khedi	182.38	86	483	241	242	75	38	37
482975	Chhapri	729.91	289	1,373	728	645	183	89	94
482976	Chopadiya	154.92	55	304	162	142	43	29	14
482977	Kev Khedi	352.74	244	1,301	676	625	213	116	97
482978	Jafrabad	550.39	213	1,060	549	511	159	85	74
482979	Atraliya	2,133.20	781	3,960	2,042	1,918	556	297	259
482979	Nipaniya Kalan								

PRIMARY CENSUS ABSTRACT

CENSUS ABSTRACT

Ashta

Scheduled Castes population			Scheduled Tribes population			Literates			Name of Village
Persons	Males	Females	Persons	Males	Females	Persons	Males	Females	
11	12	13	14	15	16	17	18	19	2
294	155	139	1	1	-	395	257	138	Navrangpur
-	-	-	-	-	-	24	12	12	Sekdapura
259	133	126	22	8	14	475	282	193	Bhagwanpur
716	370	346	-	-	-	997	609	388	Bamuliya Bhati
209	108	101	35	18	17	483	289	194	Kilerama (Fatehpur
25	16	9	-	-	-	63	39	24	Kilerama)
158	76	82	-	-	-	243	146	97	Shahwajpura
37	21	16	-	-	-	40	24	16	Baupura
16	6	10	-	-	-	128	65	63	Muradpura
4	2	2	-	-	-	100	69	31	Abdullapur
-	-	-	-	-	-	65	44	21	Jagannathpura
445	225	220	-	-	-	931	578	353	Ghanshyampura (Part)
125	66	59	15	6	9	405	227	178	Dupadiya
216	100	116	-	-	-	500	325	175	Mundi Khedi
496	276	220	-	-	-	451	301	150	Mohammadpur Pakhani
111	60	51	-	-	-	230	159	71	Malikhedi Bazyaft
263	142	121	-	-	-	277	186	91	Dalpatpura
483	255	228	21	13	8	1,039	697	342	Bhamura
268	140	128	-	-	-	269	176	93	Dabri
473	250	223	19	12	7	466	287	179	Hamid Khedi
155	81	74	-	-	-	408	248	160	Kaji Khedi
-	-	-	-	-	-	112	76	36	Malipura (Ashta)
252	132	120	-	-	-	510	330	180	Bahadarpara
845	438	407	-	-	-	2,150	1,366	784	Duka
291	144	147	-	-	-	512	322	190	Khadi
642	338	304	-	-	-	720	454	266	Gopalpur
166	84	82	-	-	-	466	284	182	Channotha
115	59	56	-	-	-	433	253	180	Bagdawada
173	93	80	6	3	3	475	240	235	Lakhmipur
351	194	157	-	-	-	1,051	656	395	Tanda
642	344	298	-	-	-	454	303	151	Hakimabad
17	9	8	-	-	-	18	11	7	Dhanana
134	67	67	-	-	-	278	168	110	Badaliya Baramad
1,123	560	563	3	2	1	2,667	1,617	1,050	(Dabari)
629	328	301	-	-	-	874	541	333	Pau Khedi
879	460	419	18	7	11	2,699	1,694	1,005	Seoda
772	407	365	-	-	-	1,058	695	363	Titariya
76	43	33	-	-	-	331	215	116	Khamkheda (Baijnath)
1,592	837	755	1	1	-	4,556	2,893	1,663	Baijnath
139	65	74	-	-	-	404	257	147	Sulkhedi
164	94	70	-	-	-	596	373	223	Maina
347	178	169	-	-	-	551	380	171	Godi
25	13	12	-	-	-	362	235	127	Kumdawada
334	178	156	-	-	-	560	356	204	Loras Khurd
-	-	-	-	-	-	145	89	56	Kamalpur Khedi
274	139	135	-	-	-	608	377	231	Husainpur Khedi
202	109	93	-	-	-	368	243	125	Banveerpura
164	86	78	-	-	-	292	189	103	Patariya Goyal
357	185	172	-	-	-	789	503	286	Shambhu Khedi
188	89	99	-	-	-	420	261	159	Mundla
118	65	53	-	-	-	269	184	85	Hirapur
128	68	60	-	-	-	395	253	142	Loras Kalan
112	60	52	-	-	-	186	125	61	Lasudiya Sukha
701	368	333	-	-	-	765	493	272	Chacha Khedi
89	52	37	-	-	-	146	89	57	Chhapri
311	170	141	-	-	-	720	469	251	Chopadiya
502	261	241	-	-	-	600	378	222	Kev Khedi
817	411	406	8	4	4	2,431	1,512	919	Jafrabad
									Atraliya
									Nipaniya Kalan

VILLAGE PRIMARY
C D Block -

Location code number	Name of Village	Illiterates			Total workers			Main workers		
		Persons	Males	Females	Persons	Males	Females	Persons	Males	Females
		20	21	22	23	24	25	26	27	28
482922	Navrangpur	258	94	164	334	174	160	334	174	160
482923	Sekdapura	4	-	4	12	8	4	12	8	4
482924	Bhagwanpur	390	143	247	423	243	180	233	165	68
482925	Bamuliya Bhati	754	294	460	937	514	423	551	444	107
482926	Kilerama (Fatehpur									
482926	Kilerama)	264	102	162	463	240	223	312	182	130
482927	Shahwajpura	41	16	25	57	27	30	37	19	18
482928	Baupura	173	63	110	229	128	101	174	107	67
482929	Muradpura	40	19	21	35	24	11	26	19	7
482930	Abdullapur	96	45	51	105	58	47	57	44	13
482931	Jagannathpura	88	28	60	98	55	43	48	46	2
482932	Ghanshyampura (Part)	69	30	39	83	47	36	39	37	2
482933	Dupadiya	946	375	571	1,032	526	506	472	438	34
482934	Mundi Khedi	258	94	164	372	177	195	178	164	14
482935	Mohammadpur Pakhani	473	158	315	456	246	210	217	195	22
482936	Malikhedi Bazyaft	419	160	259	460	259	201	315	245	70
482937	Dalpatpura	229	82	147	306	154	152	269	132	137
482938	Bhamura	218	79	139	369	192	177	169	93	76
482939	Dabri	684	209	475	1,085	565	520	549	519	30
482940	Hamid Khedi	250	92	158	290	144	146	120	117	3
482941	Kaji Khedi	383	155	228	325	229	96	312	224	88
482942	Malipura (Ashta)	331	126	205	264	186	78	249	181	68
482943	Bahadarpura	84	34	50	70	58	12	69	58	11
482944	Duka	422	162	260	538	270	268	193	182	11
482945	Khadi	1,628	622	1,006	2,182	1,179	1,003	970	814	156
482946	Gopalpur	411	151	260	526	277	249	223	200	23
482947	Channotha	531	197	334	650	356	294	283	264	19
482948	Bagdawada	267	90	177	468	249	219	262	186	76
482949	Lakhmipur	259	116	143	366	179	187	177	158	19
482950	Tanda	211	105	106	432	213	219	361	185	176
482951	Hakimabad	590	218	372	609	486	123	527	468	59
482952	Dhanana	419	170	249	451	234	217	448	233	215
482953	Badaliya Baramad									
482953	(Dabari)	11	6	5	14	7	7	14	7	7
482954	Pau Khedi	144	47	97	171	131	40	162	125	37
482955	Seoda	1,607	561	1,046	2,548	1,328	1,220	1,684	1,029	655
482956	Titariya	655	240	415	853	450	403	549	380	169
482957	Khamkheda (Bajinath)	1,853	652	1,201	2,985	1,560	1,425	1,263	1,041	222
482958	Bajinath	862	325	537	1,111	610	501	648	451	197
482959	Sulkhedi	260	96	164	309	169	140	136	111	25
482960	Maina	2,663	868	1,795	3,210	2,024	1,186	2,130	1,650	480
482961	Godi	289	101	188	381	193	188	204	182	22
482962	Kumdawada	357	125	232	460	276	184	391	248	143
482963	Loras Khurd	455	146	309	338	274	64	280	263	17
482964	Kamalpur Khedi	277	93	184	314	165	149	73	64	9
482965	Husainpur Khedi	423	182	241	445	282	163	161	151	10
482966	Banveerpura	108	38	70	142	77	65	116	65	51
482967	Patariya Goyal	503	183	320	544	281	263	256	171	85
482968	Shambhu Khedi	309	112	197	373	190	183	254	139	115
482969	Mundla	248	92	156	259	131	128	223	113	110
482970	Hirapur	686	245	441	669	386	283	250	224	26
482971	Loras Kalan	339	124	215	383	194	189	152	140	12
482972	Lasudiya Sukha	345	135	210	318	169	149	148	118	30
482973	Chacha Khedi	253	76	177	382	198	184	273	144	129
482974	Chhapri	297	116	181	317	157	160	205	133	72
482975	Chopadiya	608	235	373	756	427	329	361	271	90
482976	Kev Khedi	158	73	85	144	71	73	70	61	9
482977	Jafrabad	581	207	374	612	321	291	226	196	30
482978	Atraliya	460	171	289	506	313	193	281	263	18
482979	Nipaniya Kalan	1,529	530	999	1,986	1,118	868	1,010	827	183

PRIMARY CENSUS ABSTRACT

CENSUS ABSTRACT

Ashta

Industrial category of main workers												
Household industry												Name of Village
Cultivators			Agricultural labourers			workers			Other workers			
Persons	Males	Females	Persons	Males	Females	Persons	Males	Females	Persons	Males	Females	
29	30	31	32	33	34	35	36	37	38	39	40	
2												
138	74	64	168	80	88	11	7	4	17	13	4	Navrangpur
11	8	3	-	-	-	-	-	-	1	-	1	Sekdapura
104	74	30	64	40	24	-	-	-	65	51	14	Bhagwanpur
275	254	21	208	134	74	1	-	1	67	56	11	Bamuliya Bhati
108	66	42	141	71	70	-	-	-	63	45	18	Kilerama (Fatehpur
3	1	2	26	12	14	-	-	-	8	6	2	Kilerama)
60	47	13	24	15	9	5	-	5	85	45	40	Shahwajpura
13	11	2	1	1	-	-	-	-	12	7	5	Baupura
23	22	1	19	12	7	-	-	-	15	10	5	Muradpura
17	16	1	8	8	-	-	-	-	23	22	1	Abdullapur
17	16	1	8	8	-	-	-	-	14	13	1	Jagannathpura
248	235	13	110	93	17	9	9	-	105	101	4	Ghanshyampura (Part)
91	89	2	71	64	7	2	2	-	14	9	5	Dupadiya
102	89	13	43	39	4	1	1	-	71	66	5	Mundi Khedi
111	87	24	164	126	38	3	3	-	37	29	8	Mohammadpur Pakhani
71	60	11	142	29	113	-	-	-	56	43	13	Malikhedi Bazyaft
106	66	40	36	17	19	-	-	-	27	10	17	Dalpatpura
304	296	8	210	192	18	5	4	1	30	27	3	Bhamura
73	72	1	35	35	-	-	-	-	12	10	2	Dabri
156	100	56	86	66	20	1	1	-	69	57	12	Hamid Khedi
42	38	4	136	75	61	-	-	-	71	68	3	Kaji Khedi
31	25	6	27	22	5	-	-	-	11	11	-	Malipura (Ashta)
95	90	5	51	47	4	1	1	-	46	44	2	Bahadarpura
398	386	12	276	164	112	27	26	1	269	238	31	Duka
126	117	9	69	65	4	2	2	-	26	16	10	Khadi
120	117	3	110	100	10	-	-	-	53	47	6	Gopalpur
169	120	49	55	44	11	2	-	2	36	22	14	Channotha
166	148	18	9	9	-	-	-	-	2	1	1	Bagdawada
335	167	168	5	3	2	10	5	5	11	10	1	Lakhmipur
377	356	21	89	58	31	7	7	-	54	47	7	Tanda
350	192	158	79	34	45	8	2	6	11	5	6	Hakimabad
4	4	-	10	3	7	-	-	-	-	-	-	Dhanana
72	58	14	81	61	20	4	4	-	5	2	3	Badaliya Baramad (Dabari)
519	448	71	599	288	311	8	6	2	558	287	271	Pau Khedi
204	186	18	196	129	67	2	2	-	147	63	84	Seoda
602	536	66	332	246	86	52	42	10	277	217	60	Titriya
285	210	75	271	163	108	8	8	-	84	70	14	Khamkheda (Bajinath)
92	82	10	36	21	15	1	1	-	7	7	-	Bajinath
955	797	158	612	385	227	88	56	32	475	412	63	Sulkhedi
176	162	14	9	5	4	-	-	-	19	15	4	Maina
143	108	35	229	126	103	2	-	2	17	14	3	Godi
150	143	7	86	80	6	3	3	-	41	37	4	Kumdawada
57	55	2	12	7	5	-	-	-	4	2	2	Loras Khurd
76	71	5	60	57	3	4	4	-	21	19	2	Kamalpur Khedi
17	11	6	99	54	45	-	-	-	-	-	-	Husainpur Khedi
156	99	57	71	45	26	2	2	-	27	25	2	Banveerpura
123	97	26	22	11	11	2	1	1	107	30	77	Patariya Goyal
106	66	40	5	3	2	4	2	2	108	42	66	Shambhu Khedi
136	129	7	79	65	14	-	-	-	35	30	5	Mundla
102	99	3	21	13	8	-	-	-	29	28	1	Hirapur
81	70	11	34	19	15	-	-	-	33	29	4	Loras Kalan
170	90	80	92	47	45	-	-	-	11	7	4	Lasudiya Sukha
100	78	22	28	17	11	-	-	-	77	38	39	Chacha Khedi
173	141	32	146	98	48	1	1	-	41	31	10	Chhapri
62	57	5	-	-	-	1	1	-	7	3	4	Chopadiya
178	158	20	2	1	1	-	-	-	46	37	9	Kev Khedi
142	140	2	61	53	8	4	2	2	74	68	6	Jafrabad
620	583	37	127	84	43	12	12	-	251	148	103	Atraliya
												Nipaniya Kalan

**VILLAGE PRIMARY
C D Block -**

Location code number	Name of Village	Industrial category								
		Marginal workers			Cultivators			Agricultural labourers		
		Persons	Males	Females	Persons	Males	Females	Persons	Males	Females
1	2	41	42	43	44	45	46	47	48	49
482922	Navrangpur	-	-	-	-	-	-	-	-	-
482923	Sekdapura	-	-	-	-	-	-	-	-	-
482924	Bhagwanpur	190	78	112	42	11	31	131	58	73
482925	Bamuliya Bhati	386	70	316	53	11	42	310	50	260
482926	Kilerama (Fatehpur									
482926	Kilerama)	151	58	93	25	8	17	57	22	35
482927	Shahwajpura	20	8	12	3	2	1	10	3	7
482928	Baupura	55	21	34	-	-	-	38	13	25
482929	Muradpura	9	5	4	-	-	-	5	3	2
482930	Abdullapur	48	14	34	1	-	1	46	13	33
482931	Jagannathpura	50	9	41	5	-	5	44	8	36
482932	Ghanshyampura (Part)	44	10	34	9	3	6	33	6	27
482933	Dupadiya	560	88	472	262	42	220	185	28	157
482934	Mundi Khedi	194	13	181	111	7	104	76	4	72
482935	Mohammadpur Pakhani	239	51	188	60	13	47	149	27	122
482936	Malikhedi Bazyaft	145	14	131	7	1	6	120	7	113
482937	Dalpatpura	37	22	15	4	3	1	4	1	3
482938	Bhamura	200	99	101	18	11	7	101	49	52
482939	Dabri	536	46	490	349	30	319	178	13	165
482940	Hamid Khedi	170	27	143	81	13	68	48	6	42
482941	Kaji Khedi	13	5	8	6	-	6	6	4	2
482942	Malipura (Ashta)	15	5	10	1	-	1	12	4	8
482943	Bahadarpura	1	-	1	1	-	1	-	-	-
482944	Duka	345	88	257	108	33	75	121	29	92
482945	Khadi	1,212	365	847	299	63	236	343	97	246
482946	Gopalpur	303	77	226	116	14	102	160	52	108
482947	Channotha	367	92	275	184	43	141	180	48	132
482948	Bagdawada	206	63	143	68	22	46	49	9	40
482949	Lakhmipur	189	21	168	99	5	94	88	16	72
482950	Tanda	71	28	43	65	25	40	1	-	1
482951	Hakimabad	82	18	64	48	8	40	30	6	24
482952	Dhanana	3	1	2	-	-	-	1	1	-
482953	Badaliya Baramad (Dabari)	-	-	-	-	-	-	-	-	-
482954	Pau Khedi	9	6	3	2	-	2	6	5	1
482955	Seoda	864	299	565	72	32	40	251	94	157
482956	Tituriya	304	70	234	53	3	50	134	33	101
482957	Khamkheda (Bajinath)	1,722	519	1,203	93	34	59	418	101	317
482958	Bajinath	463	159	304	164	57	107	210	70	140
482959	Sulkhedi	173	58	115	10	3	7	157	51	106
482960	Maina	1,080	374	706	213	39	174	692	244	448
482961	Godi	177	11	166	79	4	75	23	7	16
482962	Kumdawada	69	28	41	9	1	8	53	24	29
482963	Loras Khurd	58	11	47	1	1	-	54	7	47
482964	Kamalpur Khedi	241	101	140	48	20	28	189	80	109
482965	Husainpur Khedi	284	131	153	38	13	25	230	110	120
482966	Banveerpura	26	12	14	1	-	1	24	12	12
482967	Patariya Goyal	288	110	178	4	-	4	268	101	167
482968	Shambhu Khedi	119	51	68	10	6	4	85	40	45
482969	Mundla	36	18	18	2	1	1	3	2	1
482970	Hirapur	419	162	257	124	29	95	250	104	146
482971	Loras Kalan	231	54	177	17	2	15	211	50	161
482972	Lasudiya Sukha	170	51	119	43	6	37	83	27	56
482973	Chacha Khedi	109	54	55	9	8	1	76	40	36
482974	Chhapri	112	24	88	2	-	2	22	6	16
482975	Chopadiya	395	156	239	47	4	43	314	142	172
482976	Kev Khedi	74	10	64	49	6	43	24	4	20
482977	Jafrabad	386	125	261	205	40	165	113	44	69
482978	Atraliya	225	50	175	1	1	-	145	40	105
482979	Nipaniya Kalan	976	291	685	53	20	33	285	132	153

PRIMARY CENSUS ABSTRACT

CENSUS ABSTRACT

Ashta

of marginal workers

Household industry workers			Other workers			Non-workers			Name of Village	Location code number
Persons	Males	Females	Persons	Males	Females	Persons	Males	Females		
50	51	52	53	54	55	56	57	58	2	1
-	-	-	-	-	-	319	177	142	Navrangpur	482922
-	-	-	-	-	-	16	4	12	Sekdapura	482923
-	-	-	17	9	8	442	182	260	Bhagwanpur	482924
1	1	-	22	8	14	814	389	425	Bamuliya Bhati	482925
-	-	-	69	28	41	284	151	133	Kilerama (Fatehpur	482926
-	-	-	7	3	4	47	28	19	Shahwajpura	482927
-	-	-	17	8	9	187	81	106	Baupura	482928
-	-	-	4	2	2	45	19	26	Muradpura	482929
-	-	-	1	1	-	119	52	67	Abdullapur	482930
-	-	-	1	1	-	90	42	48	Jagannathpura	482931
1	-	1	1	1	-	51	27	24	Ghanshyampura (Part)	482932
6	2	4	107	16	91	845	427	418	Dupadiya	482933
3	1	2	4	1	3	291	144	147	Mundi Khedi	482934
7	1	6	23	10	13	517	237	280	Mohammadpur Pakhani	482935
13	3	10	5	3	2	410	202	208	Malikhedi Bazyaft	482936
1	1	-	28	17	11	153	87	66	Dalpatpura	482937
-	-	-	81	39	42	126	73	53	Bhamura	482938
-	-	-	9	3	6	638	341	297	Dabri	482939
-	-	-	41	8	33	229	124	105	Hamid Khedi	482940
-	-	-	1	1	-	524	213	311	Kaji Khedi	482941
-	-	-	2	1	1	475	188	287	Malipura (Ashta)	482942
-	-	-	-	-	-	126	52	74	Bahadarpura	482943
-	-	-	116	26	90	394	222	172	Duka	482944
103	46	57	467	159	308	1,596	809	787	Khadi	482945
1	-	1	26	11	15	397	196	201	Gopalpur	482946
1	-	1	2	1	1	601	295	306	Channotha	482947
-	-	-	89	32	57	265	125	140	Bagdawada	482948
-	-	-	2	-	2	326	190	136	Lakhmipur	482949
5	3	2	-	-	-	254	132	122	Tanda	482950
2	2	-	2	2	-	1,032	388	644	Hakimabad	482951
-	-	-	2	-	2	422	239	183	Dhanana	482952
-	-	-	-	-	-	15	10	5	Badaliya Baramad	482953
-	-	-	1	1	-	251	84	167	(Dabari)	482954
4	2	2	537	171	366	1,726	850	876	Pau Khedi	482955
-	-	-	117	34	83	676	331	345	Seoda	482956
42	21	21	1,169	363	806	1,567	786	781	Titariya	482957
12	8	4	77	24	53	809	410	399	Khamkheda (Bajinath)	482958
-	-	-	6	4	2	282	142	140	Bajinath	482959
37	17	20	138	74	64	4,009	1,737	2,272	Sulkhedi	482960
-	-	-	75	-	75	312	165	147	Maina	482961
-	-	-	7	3	4	493	222	271	Godi	482962
-	-	-	3	3	-	668	252	416	Kumdawada	482963
-	-	-	4	1	3	325	163	162	Loras Khurd	482964
-	-	-	16	8	8	538	256	282	Kamalpur Khedi	482965
-	-	-	1	-	1	111	50	61	Husainpur Khedi	482966
-	-	-	16	9	7	567	279	288	Banveerpura	482967
1	1	-	23	4	19	304	165	139	Patariya Goyal	482968
5	1	4	26	14	12	281	150	131	Shambhu Khedi	482969
2	-	2	43	29	14	806	362	444	Mundla	482970
-	-	-	3	2	1	376	191	185	Hirapur	482971
-	-	-	44	18	26	296	150	146	Loras Kalan	482972
-	-	-	24	6	18	266	131	135	Lasudiya Sukha	482973
-	-	-	88	18	70	166	84	82	Chacha Khedi	482974
-	-	-	34	10	24	617	301	316	Chhapri	482975
1	-	1	-	-	-	160	91	69	Chopadiya	482976
1	-	1	67	41	26	689	355	334	Kev Khedi	482977
1	-	1	78	9	69	554	236	318	Jafrabad	482978
5	2	3	633	137	496	1,974	924	1,050	Atraliya	482979
									Nipaniya Kalan	482979

VILLAGE PRIMARY
C D Block -

Location code number	Name of Village	Area of Village in hectares	Number of households	Total population (including institutional and houseless population)			Population in the age-group 0-6		
				Persons	Males	Females	Persons	Males	Females
				5	6	7	8	9	10
482980	Bor Kheda	700.13	319	1,459	769	690	230	117	113
482981	Shiv Khedi	214.16	149	719	372	347	99	65	34
482982	Parwa Gosai	89.79	100	478	255	223	72	42	30
482983	Kachnariya	460.12	218	1,133	596	537	197	105	92
482984	Bheel Khedi Sadak	496.28	289	1,463	752	711	194	97	97
482985	Molu Khedi	287.36	203	1,126	561	565	165	87	78
482986	Mana Khedi	813.69	251	1,161	603	558	178	90	88
482987	Kanapura (Viran)	68.37		-----Un-inhabited-----					
482988	Gadra Khedi	228.52	89	374	198	176	65	31	34
482989	Lasudiya Khas	636.44	387	1,642	850	792	218	120	98
482990	Bamuliya Khichi	790.47	260	1,341	693	648	183	103	80
482991	Beda Khedi	407.44	345	1,494	759	735	217	111	106
482992	Sando Khedi	387.58	195	996	521	475	122	67	55
482993	Umarpur	199.76	170	944	478	466	143	71	72
482994	Jata Kheda	347.95	238	1,025	527	498	154	89	65
482995	Gawa Kheda	782.21	497	2,262	1,167	1,095	261	137	124
482996	Samardi	157.65	90	410	212	198	68	34	34
482997	Samarda	657.72	283	1,389	720	669	216	112	104
482998	Mullani (Mangalpur)	741.67	94	465	254	211	43	21	22
482999	Kanda Khedi	243.55	206	875	449	426	129	76	53
483000	Bafapur (Wafapur)	493.80	352	1,863	988	875	242	145	97
483001	Kasampura	274.18	113	484	246	238	53	27	26
483002	Mugli	601.84	341	1,906	996	910	296	163	133
483003	Darapur	106.85	64	300	159	141	38	23	15
483004	Mubarakpur	513.12	285	1,638	825	813	230	113	117
483005	Mehmudabadkhedi	157.62	24	109	52	57	15	7	8
483006	Sobha Khedi	217.41	155	724	369	355	110	57	53
483007	Rasulpura	410.52	291	1,329	697	632	202	109	93
483008	Amipur	440.66	67	316	168	148	52	26	26
483009	Guradiya Rupchand	1,078.82	265	1,345	713	632	222	106	116
483010	Bager	1,015.03	547	2,781	1,441	1,340	369	200	169
483011	Bhonra	3,600.32	1,060	5,038	2,640	2,398	659	362	297
483012	Badjhiri	245.16	168	858	455	403	170	100	70
483013	Dauniya	224.80	151	731	393	338	91	52	39
483014	Bapcha	537.17	297	1,600	823	777	233	123	110
483015	Bhaurasa	194.88	81	560	279	281	81	42	39
483016	Khandaurapur	343.49	176	784	402	382	97	51	46
483017	Arniya Daud	339.90	233	964	497	467	161	88	73
483018	Arniya Ram	278.18	225	1,109	561	548	162	76	86
483019	Jhirniya	99.05		-----Un-inhabited-----					
483020	Pagri	236.49	141	638	339	299	82	43	39
483021	Bhatoni	381.49	239	1,252	658	594	140	76	64
483022	Bhuphod	521.05	346	1,753	910	843	218	111	107
483023	Baman Khedi	160.20	20	100	57	43	5	5	-
483024	Shyampur Tappa	197.50	184	969	511	458	124	68	56
483025	Haraj Khedi	271.45	351	1,691	856	835	246	123	123
483026	Dallupura	157.20		-----Un-inhabited-----					
483027	Jharkhedi	320.99	171	851	447	404	94	53	41
483028	Lakhapura	106.23		-----Un-inhabited-----					
483029	Kheniyapura	260.48	121	552	287	265	63	34	29
483030	Bhil Khedi	231.61	133	696	357	339	120	59	61
483031	Khamkheda Ashta	778.28	356	1,883	973	910	259	136	123
483032	Pipaliya Chamaran	206.21	98	424	204	220	73	28	45
483033	Badghati	166.67	149	716	383	333	110	56	54
483034	Badliya Baramad	277.75	97	511	278	233	58	33	25
483035	Rolagaon	804.91	344	1,705	893	812	275	147	128
483036	Kumhariya	81.35	5	19	14	5	-	-	-
483037	Bhatpura	61.93		-----Un-inhabited-----					
483038	Pili Karar Khurd	81.58	5	22	16	6	4	3	1
483039	Singarchori	753.37	474	2,391	1,276	1,115	521	285	236

PRIMARY CENSUS ABSTRACT

CENSUS ABSTRACT

Ashta

Scheduled Castes population			Scheduled Tribes population			Literates			Name of Village
Persons	Males	Females	Persons	Males	Females	Persons	Males	Females	
11	12	13	14	15	16	17	18	19	2
652	344	308	-	-	-	871	547	324	Bor Kheda
453	240	213	-	-	-	461	272	189	Shiv Khedi
334	181	153	-	-	-	262	165	97	Parwa Gosai
295	159	136	-	-	-	583	384	199	Kachnariya
297	160	137	178	89	89	886	553	333	Bheel Khedi Sadak
239	125	114	-	-	-	586	383	203	Molu Khedi
667	346	321	5	4	1	592	388	204	Mana Khedi
-----Un-inhabited-----									Kanapura (Viran)
60	29	31	25	12	13	224	144	80	Gadra Khedi
594	304	290	-	-	-	1,005	645	360	Lasudiya Khas
456	239	217	1	-	1	851	512	339	Bamuliya Khichi
722	378	344	1	-	1	873	529	344	Beda Khedi
362	194	168	-	-	-	543	340	203	Sando Khedi
363	195	168	-	-	-	456	284	172	Umarpur
428	219	209	-	-	-	572	348	224	Jata Kheda
853	421	432	-	-	-	1,306	827	479	Gawa Kheda
164	85	79	-	-	-	224	143	81	Samardi
186	95	91	-	-	-	814	529	285	Samarda
54	29	25	-	-	-	291	192	99	Mullani (Mangalpur)
251	129	122	-	-	-	532	328	204	Kanda Khedi
681	356	325	-	-	-	1,133	722	411	Bafapur (Wafapur)
397	199	198	-	-	-	296	169	127	Kasampura
671	357	314	-	-	-	1,090	687	403	Mugli
88	47	41	-	-	-	219	126	93	Darapur
534	276	258	-	-	-	1,012	615	397	Mubarakpur
-	-	-	-	-	-	72	38	34	Mehmudabdkhedi
342	177	165	7	1	6	546	298	248	Sobha Khedi
422	225	197	-	-	-	685	450	235	Rasulpura
209	106	103	-	-	-	183	120	63	Amipur
330	176	154	-	-	-	690	449	241	Guradiya Rupchand
1,251	649	602	-	-	-	1,714	1,032	682	Bager
915	498	417	6	2	4	2,822	1,779	1,043	Bhonra
148	79	69	-	-	-	408	250	158	Badjhiri
378	210	168	11	6	5	437	283	154	Dauniya
471	239	232	-	-	-	934	571	363	Bapcha
119	58	61	-	-	-	359	219	140	Bhaurasa
297	151	146	-	-	-	483	297	186	Khandaaurapur
393	207	186	-	-	-	541	331	210	Arniya Daud
240	120	120	-	-	-	678	407	271	Arniya Ram
-----Un-inhabited-----									Jhirniya
261	138	123	-	-	-	385	258	127	Pagri
353	187	166	2	1	1	663	416	247	Bhatoni
340	184	156	-	-	-	1,137	692	445	Bhuphod
99	56	43	-	-	-	69	47	22	Baman Khedi
301	170	131	-	-	-	654	388	266	Shyampur Tappa
473	235	238	-	-	-	1,054	623	431	Haraj Khedi
-----Un-inhabited-----									Dallupura
265	142	123	115	62	53	507	321	186	Jharkhedi
-----Un-inhabited-----									Lakhapura
274	142	132	-	-	-	332	208	124	Kheniyapura
179	87	92	-	-	-	348	224	124	Bhil Khedi
698	351	347	7	4	3	1,153	721	432	Khamkheda Ashta
140	66	74	-	-	-	273	160	113	Pipaliya Chamaran
254	138	116	-	-	-	448	274	174	Badghati
256	138	118	-	-	-	326	201	125	Badliya Baramad
766	396	370	209	111	98	1,018	615	403	Rolagaon
6	5	1	1	1	-	10	8	2	Kumhariya
-----Un-inhabited-----									Bhatpura
13	9	4	-	-	-	14	10	4	Pili Karar Khurd
243	130	113	3	1	2	1,075	690	385	Singarchori

VILLAGE PRIMARY
C D Block -

Location code number	Name of Village	Illiterates			Total workers			Main workers		
		Persons	Males	Females	Persons	Males	Females	Persons	Males	Females
1	2	20	21	22	23	24	25	26	27	28
482980	Bor Kheda	588	222	366	788	421	367	426	339	87
482981	Shiv Khedi	258	100	158	395	219	176	233	163	70
482982	Parwa Gosai	216	90	126	273	146	127	67	61	6
482983	Kachnariya	550	212	338	634	340	294	261	246	15
482984	Bheel Khedi Sadak	577	199	378	666	385	281	533	328	205
482985	Molu Khedi	540	178	362	608	305	303	289	190	99
482986	Mana Khedi	569	215	354	535	332	203	296	279	17
482987	Kanapura (Viran)	-----Un-inhabited-----								
482988	Gadra Khedi	150	54	96	222	119	103	99	67	32
482989	Lasudiya Khas	637	205	432	835	490	345	404	334	70
482990	Bamuliya Khichi	490	181	309	743	387	356	367	316	51
482991	Beda Khedi	621	230	391	739	408	331	312	254	58
482992	Sando Khedi	453	181	272	520	274	246	255	196	59
482993	Umarpur	488	194	294	522	276	246	271	208	63
482994	Jata Kheda	453	179	274	523	274	249	269	214	55
482995	Gawa Kheda	956	340	616	1,218	643	575	911	532	379
482996	Samardi	186	69	117	217	111	106	96	72	24
482997	Samarda	575	191	384	687	357	330	511	332	179
482998	Mullani (Mangalpur)	174	62	112	352	191	161	121	94	27
482999	Kanda Khedi	343	121	222	482	252	230	226	199	27
483000	Bafapur (Wafapur)	730	266	464	892	528	364	718	450	268
483001	Kasampura	188	77	111	181	108	73	81	63	18
483002	Mugli	816	309	507	794	534	260	606	489	117
483003	Darapur	81	33	48	148	84	64	98	69	29
483004	Mubarakpur	626	210	416	930	521	409	441	304	137
483005	Mehmudabadkhedi	37	14	23	81	39	42	26	25	1
483006	Sobha Khedi	178	71	107	370	187	183	171	154	17
483007	Rasulpura	644	247	397	538	357	181	416	345	71
483008	Amipur	133	48	85	160	89	71	68	60	8
483009	Guradiya Rupchand	655	264	391	737	403	334	342	316	26
483010	Bager	1,067	409	658	1,480	804	676	695	559	136
483011	Bhonra	2,216	861	1,355	3,169	1,678	1,491	1,558	1,220	338
483012	Badjhiri	450	205	245	513	277	236	249	233	16
483013	Dauniya	294	110	184	354	190	164	346	185	161
483014	Bapcha	666	252	414	842	452	390	525	397	128
483015	Bhaurasa	201	60	141	302	146	156	222	115	107
483016	Khandaurapur	301	105	196	318	208	110	189	152	37
483017	Arniya Daud	423	166	257	557	291	266	140	105	35
483018	Arniya Ram	431	154	277	623	334	289	297	257	40
483019	Jhirniya	-----Un-inhabited-----								
483020	Pagri	253	81	172	344	184	160	105	103	2
483021	Bhatoni	589	242	347	662	345	317	472	323	149
483022	Bhuphod	616	218	398	956	497	459	652	430	222
483023	Baman Khedi	31	10	21	43	23	20	32	19	13
483024	Shyampur Tappa	315	123	192	550	296	254	446	243	203
483025	Haraj Khedi	637	233	404	838	457	381	397	384	13
483026	Dallupura	-----Un-inhabited-----								
483027	Jharkhedi	344	126	218	592	311	281	293	194	99
483028	Lakhapura	-----Un-inhabited-----								
483029	Kheniyapura	220	79	141	356	191	165	237	149	88
483030	Bhil Khedi	348	133	215	370	198	172	205	173	32
483031	Khamkheda Ashta	730	252	478	776	497	279	576	436	140
483032	Pipaliya Chamaran	151	44	107	185	112	73	96	95	1
483033	Badghati	268	109	159	401	228	173	193	185	8
483034	Badliya Baramad	185	77	108	274	152	122	204	141	63
483035	Rolagaon	687	278	409	711	473	238	506	398	108
483036	Kumhariya	9	6	3	12	9	3	7	6	1
483037	Bhatpura	-----Un-inhabited-----								
483038	Pili Karar Khurd	8	6	2	10	10	-	10	10	-
483039	Singarchori	1,316	586	730	1,101	576	525	470	378	92

PRIMARY CENSUS ABSTRACT

CENSUS ABSTRACT

Ashta

Industrial category of main workers													Name of Village
Household industry													
Cultivators			Agricultural labourers			workers			Other workers				
Persons	Males	Females	Persons	Males	Females	Persons	Males	Females	Persons	Males	Females		
29	30	31	32	33	34	35	36	37	38	39	40	2	
190	160	30	193	145	48	-	-	-	43	34	9	Bor Kheda	
69	56	13	143	93	50	-	-	-	21	14	7	Shiv Khedi	
29	28	1	24	19	5	-	-	-	14	14	-	Parwa Gosai	
112	105	7	92	92	-		4	3	1	53	46	7 Kachnariya	
312	203	109	101	61	40	-	-	-	120	64	56	Bheel Khedi Sadak	
143	92	51	19	15	4	3	1	2	124	82	42	Molu Khedi	
88	86	2	164	155	9	7	6	1	37	32	5	Mana Khedi	
-----Un-inhabited-----												Kanapura (Viran)	
73	49	24	13	10	3	2	-	2	11	8	3	Gadra Khedi	
191	166	25	103	72	31	2	2	-	108	94	14	Lasudiya Khas	
254	220	34	61	48	13	6	6	-	46	42	4	Bamuliya Khichi	
140	130	10	68	55	13	3	2	1	101	67	34	Beda Khedi	
114	73	41	26	19	7	5	5	-	110	99	11	Sando Khedi	
70	60	10	122	75	47	21	21	-	58	52	6	Umarpur	
111	92	19	53	44	9	2	2	-	103	76	27	Jata Kheda	
537	290	247	225	137	88	22	12	10	127	93	34	Gawa Kheda	
42	35	7	20	15	5	-	-	-	34	22	12	Samardi	
130	126	4	210	113	97	7	3	4	164	90	74	Samarda	
103	81	22	10	7	3	-	-	-	8	6	2	Mullani (Mangalpur)	
61	56	5	87	78	9	4	4	-	74	61	13	Kanda Khedi	
376	262	114	203	88	115	16	6	10	123	94	29	Bafapur (Wafapur)	
17	14	3	39	32	7	2	2	-	23	15	8	Kasampura	
260	221	39	192	125	67	8	8	-	146	135	11	Mugli	
78	50	28	4	3	1	2	2	-	14	14	-	Darapur	
320	208	112	52	38	14	3	3	-	66	55	11	Mubarakpur	
15	15	-	9	8	1	-	-	-	2	2	-	Mehmudabadkhedi	
98	88	10	61	56	5	-	-	-	12	10	2	Sobha Khedi	
151	142	9	174	123	51	-	-	-	91	80	11	Rasulpura	
17	16	1	28	24	4	-	-	-	23	20	3	Amipur	
78	74	4	231	213	18	14	14	-	19	15	4	Guradiya Rupchand	
268	250	18	298	190	108	6	5	1	123	114	9	Bager	
996	789	207	341	248	93	32	28	4	189	155	34	Bhonra	
128	121	7	98	92	6	1	1	-	22	19	3	Badjhiri	
143	71	72	171	87	84	-	-	-	32	27	5	Dauniya	
238	193	45	183	119	64	6	4	2	98	81	17	Bapcha	
61	56	5	-	-	-	-	-	-	161	59	102	Bhaurasa	
136	103	33	21	20	1	-	-	-	32	29	3	Khandaupur	
102	78	24	10	7	3	-	-	-	28	20	8	Arniya Daud	
128	113	15	87	77	10	-	-	-	82	67	15	Arniya Ram	
-----Un-inhabited-----												Jhiriya	
32	32	-	41	41	-	20	20	-	12	10	2	Pagri	
344	223	121	92	79	13	1	-	1	35	21	14	Bhatoni	
347	252	95	251	135	116	7	6	1	47	37	10	Bhuphod	
32	19	13	-	-	-	-	-	-	-	-	-	Baman Khedi	
315	161	154	82	48	34	17	7	10	32	27	5	Shyampur Tappa	
232	226	6	94	92	2	12	12	-	59	54	5	Haraj Khedi	
-----Un-inhabited-----												Dallupura	
163	123	40	80	45	35	3	2	1	47	24	23	Jharkhedi	
-----Un-inhabited-----												Lakhapura	
99	83	16	120	52	68	3	2	1	15	12	3	Kheniyapura	
129	114	15	25	21	4	1	1	-	50	37	13	Bhil Khedi	
238	195	43	84	50	34	19	12	7	235	179	56	Khamkheda Ashta	
53	53	-	22	22	-	-	-	-	21	20	1	Pipaliya Chamaran	
114	111	3	42	41	1	-	-	-	37	33	4	Badghati	
95	83	12	94	55	39	-	-	-	15	3	12	Badliya Baramad	
162	153	9	257	170	87	3	3	-	84	72	12	Rolagaon	
6	6	-	1	-	1	-	-	-	-	-	-	Kumhariya	
-----Un-inhabited-----												Bhatpura	
4	4	-	5	5	-	-	-	-	1	1	-	Pili Karar Khurd	
194	166	28	222	160	62	6	6	-	48	46	2	Singarchori	

**VILLAGE PRIMARY
C D Block -**

Location code number		Industrial category								
		Marginal workers			Cultivators			Agricultural labourers		
		Persons	Males	Females	Persons	Males	Females	Persons	Males	Females
1	2	41	42	43	44	45	46	47	48	49
482980	Bor Kheda	362	82	280	16	7	9	123	30	93
482981	Shiv Khedi	162	56	106	5	1	4	90	38	52
482982	Parwa Gosai	206	85	121	4	2	2	200	81	119
482983	Kachnariya	373	94	279	95	37	58	130	30	100
482984	Bheel Khedi Sadak	133	57	76	1	1	-	117	55	62
482985	Molu Khedi	319	115	204	14	4	10	228	101	127
482986	Mana Khedi	239	53	186	20	15	5	155	27	128
482987	Kanapura (Viran)	-----Un-inhabited-----								
482988	Gadra Khedi	123	52	71	3	-	3	73	38	35
482989	Lasudiya Khas	431	156	275	127	41	86	241	91	150
482990	Bamuliya Khichi	376	71	305	14	7	7	358	64	294
482991	Beda Khedi	427	154	273	92	26	66	238	111	127
482992	Sando Khedi	265	78	187	5	3	2	230	55	175
482993	Umarpur	251	68	183	102	21	81	127	38	89
482994	Jata Kheda	254	60	194	10	-	10	105	25	80
482995	Gawa Kheda	307	111	196	50	6	44	183	70	113
482996	Samardi	121	39	82	5	3	2	49	19	30
482997	Samarda	176	25	151	15	4	11	71	8	63
482998	Mullani (Mangalpur)	231	97	134	197	82	115	22	6	16
482999	Kanda Khedi	256	53	203	9	9	-	137	23	114
483000	Bafapur (Wafapur)	174	78	96	23	3	20	134	64	70
483001	Kasampura	100	45	55	2	-	2	89	38	51
483002	Mugli	188	45	143	119	13	106	55	20	35
483003	Darapur	50	15	35	25	4	21	25	11	14
483004	Mubarakpur	489	217	272	27	5	22	251	133	118
483005	Mehmudabadkhedi	55	14	41	-	-	-	10	3	7
483006	Sobha Khedi	199	33	166	104	11	93	93	22	71
483007	Rasulpura	122	12	110	15	1	14	65	8	57
483008	Amipur	92	29	63	9	9	-	48	13	35
483009	Guradiya Rupchand	395	87	308	168	49	119	215	35	180
483010	Bager	785	245	540	331	80	251	400	143	257
483011	Bhonra	1,611	458	1,153	491	116	375	321	71	250
483012	Badjhiri	264	44	220	30	7	23	233	36	197
483013	Dauniya	8	5	3	4	1	3	3	3	-
483014	Bapcha	317	55	262	77	9	68	120	26	94
483015	Bhaurasa	80	31	49	1	1	-	73	30	43
483016	Khandaurapur	129	56	73	41	9	32	82	43	39
483017	Arniya Daud	417	186	231	58	14	44	320	161	159
483018	Arniya Ram	326	77	249	41	9	32	234	60	174
483019	Jhirniya	-----Un-inhabited-----								
483020	Pagri	239	81	158	58	13	45	133	49	84
483021	Bhatoni	190	22	168	35	2	33	151	19	132
483022	Bhuphod	304	67	237	183	19	164	110	45	65
483023	Baman Khedi	11	4	7	7	2	5	2	1	1
483024	Shyampur Tappa	104	53	51	33	16	17	63	32	31
483025	Haraj Khedi	441	73	368	157	10	147	182	55	127
483026	Dallupura	-----Un-inhabited-----								
483027	Jharkhedi	299	117	182	19	7	12	107	42	65
483028	Lakhapura	-----Un-inhabited-----								
483029	Kheniyapura	119	42	77	44	19	25	31	10	21
483030	Bhil Khedi	165	25	140	5	2	3	32	2	30
483031	Khamkheda Ashta	200	61	139	5	2	3	152	32	120
483032	Pipaliya Chamaran	89	17	72	-	-	-	86	16	70
483033	Badghati	208	43	165	144	28	116	58	13	45
483034	Badliya Baramad	70	11	59	5	4	1	6	1	5
483035	Rolagaon	205	75	130	7	5	2	129	41	88
483036	Kumhariya	5	3	2	-	-	-	5	3	2
483037	Bhatpura	-----Un-inhabited-----								
483038	Pili Karar Khurd	-	-	-	-	-	-	-	-	-
483039	Singarchori	631	198	433	64	29	35	537	156	381

PRIMARY CENSUS ABSTRACT

CENSUS ABSTRACT

Ashta

of marginal workers

Household industry workers			Other workers			Non-workers			Name of Village	Location code number
Persons	Males	Females	Persons	Males	Females	Persons	Males	Females		
50	51	52	53	54	55	56	57	58	2	1
1	1	-	222	44	178	671	348	323	Bor Kheda	482980
-	-	-	67	17	50	324	153	171	Shiv Khedi	482981
-	-	-	2	2	-	205	109	96	Parwa Gosai	482982
2	1	1	146	26	120	499	256	243	Kachnariya	482983
-	-	-	15	1	14	797	367	430	Bheel Khedi Sadak	482984
1	-	1	76	10	66	518	256	262	Molu Khedi	482985
9	1	8	55	10	45	626	271	355	Mana Khedi	482986
-----Un-inhabited-----									Kanapura (Viran)	482987
32	7	25	15	7	8	152	79	73	Gadra Khedi	482988
-	-	-	63	24	39	807	360	447	Lasudiya Khas	482989
1	-	1	3	-	3	598	306	292	Bamuliya Khichi	482990
3	-	3	94	17	77	755	351	404	Beda Khedi	482991
8	5	3	22	15	7	476	247	229	Sando Khedi	482992
6	4	2	16	5	11	422	202	220	Umarpur	482993
2	-	2	137	35	102	502	253	249	Jata Kheda	482994
7	6	1	67	29	38	1,044	524	520	Gawa Kheda	482995
-	-	-	67	17	50	193	101	92	Samardi	482996
-	-	-	90	13	77	702	363	339	Samarda	482997
3	3	-	9	6	3	113	63	50	Mullani (Mangalpur)	482998
1	-	1	109	21	88	393	197	196	Kanda Khedi	482999
-	-	-	17	11	6	971	460	511	Bafapur (Wafapur)	483000
-	-	-	9	7	2	303	138	165	Kasampura	483001
3	3	-	11	9	2	1,112	462	650	Mugli	483002
-	-	-	-	-	-	152	75	77	Darapur	483003
15	8	7	196	71	125	708	304	404	Mubarakpur	483004
-	-	-	45	11	34	28	13	15	Mehmudabadkhedi	483005
-	-	-	2	-	2	354	182	172	Sobha Khedi	483006
-	-	-	42	3	39	791	340	451	Rasulpura	483007
-	-	-	35	7	28	156	79	77	Amipur	483008
2	2	-	10	1	9	608	310	298	Guradiya Rupchand	483009
6	3	3	48	19	29	1,301	637	664	Bager	483010
35	15	20	764	256	508	1,869	962	907	Bhonra	483011
-	-	-	1	1	-	345	178	167	Badjhiri	483012
-	-	-	1	1	-	377	203	174	Dauniya	483013
5	1	4	115	19	96	758	371	387	Bapcha	483014
-	-	-	6	-	6	258	133	125	Bhaurasa	483015
-	-	-	6	4	2	466	194	272	Khandaaurapur	483016
2	1	1	37	10	27	407	206	201	Arniya Daud	483017
-	-	-	51	8	43	486	227	259	Arniya Ram	483018
-----Un-inhabited-----									Jhirmiya	483019
41	13	28	7	6	1	294	155	139	Pagri	483020
-	-	-	4	1	3	590	313	277	Bhatoni	483021
3	-	3	8	3	5	797	413	384	Bhuphod	483022
-	-	-	2	1	1	57	34	23	Baman Khedi	483023
6	3	3	2	2	-	419	215	204	Shyampur Tappa	483024
9	1	8	93	7	86	853	399	454	Haraj Khedi	483025
-----Un-inhabited-----									Dallupura	483026
2	2	-	171	66	105	259	136	123	Jharkhedi	483027
-----Un-inhabited-----									Lakhapura	483028
1	-	1	43	13	30	196	96	100	Kheniyapura	483029
3	-	3	125	21	104	326	159	167	Bhil Khedi	483030
2	1	1	41	26	15	1,107	476	631	Khamkheda Ashta	483031
-	-	-	3	1	2	239	92	147	Pipaliya Chamaran	483032
-	-	-	6	2	4	315	155	160	Badghati	483033
2	-	2	57	6	51	237	126	111	Badliya Baramad	483034
2	2	-	67	27	40	994	420	574	Rolagaon	483035
-	-	-	-	-	-	7	5	2	Kumhariya	483036
-----Un-inhabited-----									Bhatpura	483037
-	-	-	-	-	-	12	6	6	Pili Karar Khurd	483038
2	1	1	28	12	16	1,290	700	590	Singarchori	483039

VILLAGE PRIMARY
C D Block -

Location code number	Name of Village	Area of Village in hectares	Number of households	Total population (including institutional and houseless population)			Population in the age-group 0-6		
				Persons	Males	Females	Persons	Males	Females
				5	6	7	8	9	10
483040	Manirampura	107.31	107	531	289	242	88	43	45
483041	Deogarh	42.99	3	7	5	2	1	1	-
483042	Pirana Khedi	179.10	88	426	221	205	68	37	31
483043	Jssupura	414.63	143	760	413	347	173	91	82
483044	Badkhola	666.98	269	1,298	656	642	256	135	121
483045	Deopur	264.72	23	160	79	81	36	20	16
483046	Nomaniya	346.02	67	386	193	193	85	46	39
483047	Jhikdi (Mewati)	515.79	188	963	484	479	206	100	106
483048	Barkhedi (Mewati)	241.76	42	210	118	92	31	16	15
483049	Amkhedi	648.91	47	253	135	118	44	25	19
483050	Magar Khedi	203.14	185	821	431	390	148	78	70
483051	Killod	184.21	150	591	310	281	62	28	34
483052	Dhankhedi	104.45	48	183	103	80	23	13	10
483053	Arniya Johri	1,966.28	505	2,443	1,259	1,184	365	188	177
483054	Lakhu Khedi	160.20	103	486	250	236	83	42	41
483055	Chhapar	375.17	335	1,574	816	758	216	112	104
483056	Guwadiya Bazayft	212.13	200	915	484	431	129	65	64
483057	Kelapani	411.05	46	221	110	111	50	23	27
483058	Mitthupura	273.58	99	460	245	215	66	30	36
483059	Gondpura	716.90		-----Un-inhabited-----					
483060	Pili Karar Kala	19.46	21	102	53	49	22	13	9
483061	Bisu Khedi	507.99	240	1,054	567	487	139	83	56
483062	Kajlas	1,004.55	892	3,888	2,027	1,861	577	318	259
483063	Kundiya Nathu	518.39	291	1,109	555	554	164	85	79
483064	Karman Khedi	533.55	396	1,802	919	883	250	120	130
483065	Harnawada	570.76	212	1,178	600	578	174	90	84
483066	Gau Khedi	150.48	91	433	242	191	64	41	23
483067	Jivapur Mahodia	401.60	182	930	497	433	143	87	56
483068	Bhavri Kalan (Bhauri Kalan)	517.81	265	1,345	690	655	194	108	86
483069	Murawar	1,219.18	577	2,625	1,357	1,268	360	202	158
483070	Moondla Mohaba	805.41	343	1,777	913	864	263	144	119
483071	Himmatpur	229.05		-----Un-inhabited-----					
483072	Palasi	237.31	99	409	217	192	49	27	22
483073	Kurawar	1,193.23	509	2,613	1,355	1,258	381	194	187
483074	Kanya Khedi	415.02	138	690	365	325	73	46	27
483075	Chamsi	323.18	78	416	204	212	67	29	38
483076	Hajipur	488.29	177	818	395	423	99	45	54
483077	Kalyanpura	534.91	224	1,082	558	524	183	90	93
483078	Harniyagaon	573.17	312	1,486	756	730	219	106	113
483079	Keshopur	409.65	95	396	198	198	66	30	36
483080	Arniya Gaji	764.24	310	1,626	831	795	235	135	100
483081	Tigariya	419.53	374	1,611	826	785	240	136	104
483082	Aroliya (Jawar)	191.95	177	828	434	394	121	61	60
483083	Darkheda	617.84	308	1,595	842	753	240	126	114
483084	Khajuriya Jawar	648.01	363	1,684	852	832	251	122	129
483085	Kalapipal	364.16	136	675	339	336	94	44	50
483086	Baj Khedi	148.40	112	399	210	189	55	22	33
483087	Malipura	135.82	26	110	61	49	19	10	9
483088	Chhayan Khurd	419.25	133	492	258	234	65	36	29
483089	Bamuliya Raimal	806.26	405	1,520	780	740	199	93	106
483090	Paroliya Chauhan	176.87	110	520	265	255	63	32	31
483091	Tolkakheda	150.85	62	244	117	127	35	13	22
483092	Bhati Kheda	160.07	74	421	200	221	69	29	40
483093	Mohammadpur	166.84	30	188	97	91	23	11	12
483094	Kundiya Dhaga	925.49	191	1,057	545	512	170	86	84
483095	Metwara	1,206.18	1,547	7,800	4,376	3,424	915	471	444
483096	Semlibari	326.49	197	1,034	524	510	165	87	78
483097	Ismail Khedi	238.39	92	521	259	262	85	46	39
483098	Kabir Khedi	269.84	16	83	39	44	19	7	12

PRIMARY CENSUS ABSTRACT

CENSUS ABSTRACT

Ashta

Scheduled Castes population			Scheduled Tribes population			Literates			Name of Village
Persons	Males	Females	Persons	Males	Females	Persons	Males	Females	
11	12	13	14	15	16	17	18	19	2
168	97	71	-	-	-	210	146	64	Manirampura
-	-	-	-	-	-	3	3	-	Deogarh
205	107	98	-	-	-	231	140	91	Pirana Khedi
11	7	4	-	-	-	420	269	151	Jssupura
179	98	81	533	263	270	543	338	205	Badkhola
-	-	-	80	37	43	22	15	7	Deopur
17	9	8	354	173	181	142	90	52	Nomaniya
227	117	110	9	4	5	346	199	147	Jhikdi (Mewati)
-	-	-	-	-	-	109	74	35	Barkhedi (Mewati)
-	-	-	-	-	-	130	80	50	Amkhedi
201	110	91	-	-	-	470	292	178	Magar Khedi
209	113	96	-	-	-	322	209	113	Killod
140	77	63	-	-	-	123	83	40	Dhankhedi
400	208	192	1,033	531	502	1,283	731	552	Arniya Johri
182	101	81	-	-	-	259	169	90	Lakhu Khedi
497	261	236	9	6	3	938	575	363	Chhapar
309	159	150	21	14	7	611	368	243	Guwadiya Bazyaft
38	18	20	176	89	87	99	52	47	Kelapani
355	187	168	10	5	5	260	165	95	Mitthupura
-----Un-inhabited-----									
-	-	-	102	53	49	50	29	21	Pili Karar Kala
615	322	293	-	-	-	629	416	213	Bisu Khedi
1,857	973	884	65	33	32	2,271	1,411	860	Kajlas
390	191	199	-	-	-	672	403	269	Kundiya Nathu
584	305	279	-	-	-	988	644	344	Karman Khedi
284	146	138	8	6	2	664	441	223	Harnawada
150	79	71	-	-	-	238	165	73	Gau Khedi
158	86	72	-	-	-	457	273	184	Jivapur Mahodia
609	328	281	-	-	-	798	486	312	Bhavri Kalan (Bhauri Kalan)
1,357	692	665	6	4	2	1,540	957	583	Murawar
487	251	236	-	-	-	1,026	638	388	Moondla Mohaba
-----Un-inhabited-----									
265	142	123	-	-	-	248	150	98	Himmatpur
924	470	454	46	24	22	1,527	955	572	Palasi
280	142	138	4	2	2	418	286	132	Kurawar
189	90	99	-	-	-	193	115	78	Kanya Khedi
189	90	99	-	-	-	193	115	78	Chamsi
254	116	138	-	-	-	514	291	223	Hajipur
513	267	246	-	-	-	637	393	244	Kalyanpura
372	187	185	-	-	-	976	572	404	Harniyagaon
183	90	93	-	-	-	187	120	67	Keshopur
477	250	227	-	-	-	912	576	336	Arniya Gaji
535	279	256	-	-	-	973	609	364	Tigariya
420	224	196	-	-	-	475	309	166	Aroliya (Jawar)
362	187	175	-	-	-	873	562	311	Darkheda
260	137	123	-	-	-	987	628	359	Khajuriya Jawar
261	136	125	-	-	-	391	243	148	Kalapipal
61	31	30	-	-	-	216	146	70	Baj Khedi
51	30	21	-	-	-	67	45	22	Malipura
304	157	147	-	-	-	290	193	97	Chhayan Khurd
502	251	251	21	13	8	848	546	302	Bamuliya Raimal
107	59	48	7	4	3	296	179	117	Paroliya Chauhan
166	83	83	-	-	-	117	64	53	Tolkakheda
202	95	107	-	-	-	220	127	93	Bhati Kheda
-	-	-	-	-	-	131	83	48	Mohammadpur
511	264	247	-	-	-	680	408	272	Kundiya Dhaga
1,708	939	769	390	253	137	4,799	3,120	1,679	Metwara
686	349	337	-	-	-	593	349	244	Semlibari
232	115	117	19	13	6	285	180	105	Ismail Khedi
-	-	-	-	-	-	48	29	19	Kabir Khedi

VILLAGE PRIMARY
C D Block -

Location code number	Name of Village	Illiterates			Total workers			Main workers		
		Persons	Males	Females	Persons	Males	Females	Persons	Males	Females
		20	21	22	23	24	25	26	27	28
483040	Manirampura	321	143	178	268	141	127	61	37	24
483041	Deogarh	4	2	2	5	3	2	1	1	-
483042	Pirana Khedi	195	81	114	252	131	121	70	68	2
483043	Jssupura	340	144	196	204	177	27	193	168	25
483044	Badkhola	755	318	437	693	367	326	286	217	69
483045	Deopur	138	64	74	90	44	46	25	17	8
483046	Nomaniya	244	103	141	187	95	92	50	48	2
483047	Jhikdi (Mewati)	617	285	332	461	231	230	198	174	24
483048	Barkhedi (Mewati)	101	44	57	115	64	51	57	48	9
483049	Amkhedi	123	55	68	134	70	64	65	56	9
483050	Magar Khedi	351	139	212	420	228	192	88	63	25
483051	Killod	269	101	168	346	181	165	54	48	6
483052	Dhankhedi	60	20	40	90	47	43	43	42	1
483053	Arniya Johri	1,160	528	632	1,174	648	526	396	344	52
483054	Lakhu Khedi	227	81	146	280	154	126	124	89	35
483055	Chhapar	636	241	395	773	435	338	503	351	152
483056	Guwadiya Bazyaft	304	116	188	537	289	248	348	205	143
483057	Kelapani	122	58	64	124	66	58	18	18	-
483058	Mitthupura	200	80	120	309	171	138	59	54	5
483059	Gondpura	-----Un-inhabited-----								
483060	Pili Karar Kala	52	24	28	57	30	27	9	9	-
483061	Bisu Khedi	425	151	274	572	296	276	569	296	273
483062	Kajlas	1,617	616	1,001	1,937	1,097	840	1,817	1,067	750
483063	Kundiya Nathu	437	152	285	424	289	135	367	284	83
483064	Karman Khedi	814	275	539	1,093	547	546	235	218	17
483065	Harnawada	514	159	355	679	352	327	548	297	251
483066	Gau Khedi	195	77	118	274	144	130	159	118	41
483067	Jivapur Mahodia	473	224	249	539	276	263	478	251	227
483068	Bhavri Kalan (Bhauri Kalan)	547	204	343	738	376	362	394	249	145
483069	Murawar	1,085	400	685	1,511	773	738	964	598	366
483070	Moondla Mohaba	751	275	476	1,031	525	506	598	425	173
483071	Himmatpur	-----Un-inhabited-----								
483072	Palasi	161	67	94	229	116	113	71	55	16
483073	Kurawar	1,086	400	686	1,280	718	562	550	502	48
483074	Kanya Khedi	272	79	193	293	222	71	292	222	70
483075	Chamsi	223	89	134	212	106	106	135	92	43
483076	Hajipur	304	104	200	441	218	223	112	102	10
483077	Kalyanpura	445	165	280	548	279	269	496	268	228
483078	Harniyagaon	510	184	326	688	382	306	324	260	64
483079	Keshopur	209	78	131	158	108	50	108	103	5
483080	Arniya Gaji	714	255	459	806	444	362	350	321	29
483081	Tigariya	638	217	421	916	475	441	388	378	10
483082	Aroliya (Jawar)	353	125	228	411	212	199	159	150	9
483083	Darkheda	722	280	442	598	434	164	497	392	105
483084	Khajuriya Jawar	697	224	473	818	444	374	482	397	85
483085	Kalapipal	284	96	188	440	222	218	155	147	8
483086	Baj Khedi	183	64	119	218	114	104	109	105	4
483087	Malipura	43	16	27	51	25	26	26	25	1
483088	Chhayan Khurd	202	65	137	268	161	107	244	148	96
483089	Bamuliya Raimal	672	234	438	691	456	235	482	420	62
483090	Paroliya Chauhan	224	86	138	157	134	23	139	126	13
483091	Tolkakheda	127	53	74	136	67	69	55	54	1
483092	Bhati Kheda	201	73	128	223	114	109	103	92	11
483093	Mohammadpur	57	14	43	118	59	59	57	56	1
483094	Kundiya Dhaga	377	137	240	594	305	289	273	265	8
483095	Metwara	3,001	1,256	1,745	3,917	2,749	1,168	3,010	2,509	501
483096	Semlibari	441	175	266	533	294	239	298	269	29
483097	Ismail Khedi	236	79	157	184	124	60	141	120	21
483098	Kabir Khedi	35	10	25	36	23	13	35	22	13

PRIMARY CENSUS ABSTRACT

CENSUS ABSTRACT

Ashta

Industrial category of main workers													Name of Village
Household industry													
Cultivators			Agricultural labourers			workers			Other workers				
Persons	Males	Females	Persons	Males	Females	Persons	Males	Females	Persons	Males	Females		
29	30	31	32	33	34	35	36	37	38	39	40		
45	26	19	9	6	3	-	-	-	7	5	2	Manirampura	
1	1	-	-	-	-	-	-	-	-	-	-	Deogarh	
64	64	-	2	1	1	-	-	-	4	3	1	Pirana Khedi	
52	48	4	103	92	11	2	2	-	36	26	10	Jssupura	
60	57	3	154	92	62	2	1	1	70	67	3	Badkhola	
11	11	-	13	5	8	-	-	-	1	1	-	Deopur	
46	44	2	3	3	-	-	-	-	1	1	-	Nomaniya	
86	83	3	86	70	16	-	-	-	26	21	5	Jhikdi (Mewati)	
24	21	3	33	27	6	-	-	-	-	-	-	Barkhedi (Mewati)	
33	27	6	28	26	2	-	-	-	4	3	1	Amkhedi	
53	37	16	17	13	4	3	1	2	15	12	3	Magar Khedi	
43	40	3	7	4	3	-	-	-	4	4	-	Killod	
4	4	-	37	36	1	-	-	-	2	2	-	Dhankhedi	
198	188	10	146	110	36	3	3	-	49	43	6	Arniya Johri	
54	40	14	41	25	16	8	7	1	21	17	4	Lakhu Khedi	
266	192	74	181	114	67	2	1	1	54	44	10	Chhapar	
223	135	88	101	49	52	2	2	-	22	19	3	Guwadiya Bazyaft	
17	17	-	1	1	-	-	-	-	-	-	-	Kelapani	
49	46	3	5	5	-	-	-	-	5	3	2	Mitthupura	
-----Un-inhabited-----												Gondpura	
9	9	-	-	-	-	-	-	-	-	-	-	Pili Karar Kala	
228	120	108	311	161	150	-	-	-	30	15	15	Bisu Khedi	
701	441	260	973	494	479	6	6	-	137	126	11	Kajlas	
129	129	-	210	127	83	-	-	-	28	28	-	Kundiya Nathu	
155	145	10	32	29	3	5	5	-	43	39	4	Karman Khedi	
368	189	179	132	65	67	4	4	-	44	39	5	Harnawada	
101	82	19	52	31	21	-	-	-	6	5	1	Gau Khedi	
445	240	205	27	9	18	5	1	4	1	1	-	Jivapur Mahodia	
												Bhavri Kalan (Bhauri	
178	127	51	193	102	91	3	2	1	20	18	2	Kalan)	
602	356	246	314	202	112	7	6	1	41	34	7	Murawar	
338	288	50	239	120	119	-	-	-	21	17	4	Moondla Mohaba	
-----Un-inhabited-----												Himmatpur	
41	34	7	28	19	9	-	-	-	2	2	-	Palasi	
224	213	11	208	182	26	22	21	1	96	86	10	Kurawar	
135	119	16	144	90	54	-	-	-	13	13	-	Kanya Khedi	
80	64	16	48	22	26	-	-	-	7	6	1	Chamsi	
80	74	6	16	13	3	-	-	-	16	15	1	Hajipur	
366	173	193	92	59	33	1	-	1	37	36	1	Kalyanpura	
216	184	32	39	16	23	11	9	2	58	51	7	Harniyagaon	
49	49	-	45	41	4	-	-	-	14	13	1	Keshopur	
278	262	16	44	36	8	-	-	-	28	23	5	Arniya Gaji	
184	182	2	153	149	4	3	3	-	48	44	4	Tigariya	
58	56	2	89	86	3	-	-	-	12	8	4	Aroliya (Jawar)	
344	288	56	106	66	40	-	-	-	47	38	9	Darkheda	
243	221	22	160	101	59	-	-	-	79	75	4	Khajuriya Jawar	
138	134	4	4	4	-	-	-	-	13	9	4	Kalapipal	
92	89	3	3	3	-	3	3	-	11	10	1	Baj Khedi	
17	17	-	3	3	-	-	-	-	6	5	1	Malipura	
95	69	26	146	77	69	-	-	-	3	2	1	Chhayana Khurd	
230	218	12	130	94	36	-	-	-	122	108	14	Bamuliya Raimal	
99	91	8	22	20	2	6	5	1	12	10	2	Paroliya Chauhan	
25	25	-	29	29	-	-	-	-	1	-	1	Tolkakheda	
52	48	4	38	33	5	2	1	1	11	10	1	Bhati Kheda	
46	46	-	2	2	-	-	-	-	9	8	1	Mohammadpur	
169	168	1	49	47	2	-	-	-	55	50	5	Kundiya Dhaga	
700	656	44	706	512	194	13	11	2	1,591	1,330	261	Metwara	
146	143	3	124	105	19	1	1	-	27	20	7	Semlibari	
77	66	11	37	30	7	-	-	-	27	24	3	Ismail Khedi	
35	22	13	-	-	-	-	-	-	-	-	-	Kabir Khedi	

VILLAGE PRIMARY
C D Block -

Location code number		Industrial category								
		Marginal workers			Cultivators			Agricultural labourers		
		Persons	Males	Females	Persons	Males	Females	Persons	Males	Females
1	2	41	42	43	44	45	46	47	48	49
483040	Manirampura	207	104	103	20	9	11	179	91	88
483041	Deogarh	4	2	2	1	-	1	3	2	1
483042	Pirana Khedi	182	63	119	2	-	2	178	61	117
483043	Jssupura	11	9	2	1	1	-	6	5	1
483044	Badkhola	407	150	257	18	9	9	270	103	167
483045	Deopur	65	27	38	3	1	2	62	26	36
483046	Nomaniya	137	47	90	1	-	1	135	47	88
483047	Jhikdi (Mewati)	263	57	206	7	3	4	198	41	157
483048	Barkhedi (Mewati)	58	16	42	10	5	5	47	11	36
483049	Amkhedi	69	14	55	3	1	2	55	13	42
483050	Magar Khedi	332	165	167	80	36	44	168	59	109
483051	Killod	292	133	159	6	5	1	283	126	157
483052	Dhankhedi	47	5	42	-	-	-	47	5	42
483053	Arniya Johri	778	304	474	132	37	95	633	265	368
483054	Lakhu Khedi	156	65	91	17	6	11	106	36	70
483055	Chhapar	270	84	186	36	20	16	204	46	158
483056	Guwadiya Bazyaft	189	84	105	47	18	29	76	35	41
483057	Kelapani	106	48	58	29	23	6	68	19	49
483058	Mitthupura	250	117	133	61	29	32	132	49	83
483059	Gondpura	-----Un-inhabited-----								
483060	Pili Karar Kala	48	21	27	10	8	2	25	6	19
483061	Bisu Khedi	3	-	3	2	-	2	1	-	1
483062	Kajlas	120	30	90	57	6	51	53	19	34
483063	Kundiya Nathu	57	5	52	-	-	-	57	5	52
483064	Karman Khedi	858	329	529	383	110	273	447	199	248
483065	Harnawada	131	55	76	108	41	67	21	12	9
483066	Gau Khedi	115	26	89	103	26	77	12	-	12
483067	Jivapur Mahodia	61	25	36	49	18	31	8	3	5
483068	Bhavri Kalan (Bhauri Kalan)	344	127	217	104	18	86	234	104	130
483069	Murawar	547	175	372	93	36	57	419	133	286
483070	Moondla Mohaba	433	100	333	127	8	119	302	90	212
483071	Himmatpur	-----Un-inhabited-----								
483072	Palasi	158	61	97	2	1	1	156	60	96
483073	Kurawar	730	216	514	175	39	136	522	162	360
483074	Kanya Khedi	1	-	1	1	-	1	-	-	-
483075	Chamsi	77	14	63	45	8	37	32	6	26
483076	Hajipur	329	116	213	184	58	126	145	58	87
483077	Kalyanpura	52	11	41	4	-	4	47	11	36
483078	Harniyagaon	364	122	242	13	5	8	333	107	226
483079	Keshopur	50	5	45	5	-	5	44	4	40
483080	Arniya Gaji	456	123	333	234	23	211	222	100	122
483081	Tigariya	528	97	431	199	26	173	321	66	255
483082	Aroliya (Jawar)	252	62	190	88	19	69	164	43	121
483083	Darkheda	101	42	59	19	4	15	79	35	44
483084	Khajuriya Jawar	336	47	289	103	8	95	213	24	189
483085	Kalapipal	285	75	210	175	23	152	109	52	57
483086	Baj Khedi	109	9	100	74	6	68	34	3	31
483087	Malipura	25	-	25	21	-	21	4	-	4
483088	Chhayan Khurd	24	13	11	4	-	4	20	13	7
483089	Bamuliya Raimal	209	36	173	101	18	83	93	12	81
483090	Paroliya Chauhan	18	8	10	3	1	2	13	6	7
483091	Tolkakheda	81	13	68	12	4	8	69	9	60
483092	Bhati Kheda	120	22	98	3	1	2	117	21	96
483093	Mohammadpur	61	3	58	52	1	51	9	2	7
483094	Kundiya Dhaga	321	40	281	217	16	201	102	23	79
483095	Metwara	907	240	667	334	40	294	349	24	325
483096	Semlibari	235	25	210	31	1	30	204	24	180
483097	Ismail Khedi	43	4	39	17	-	17	26	4	22
483098	Kabir Khedi	1	1	-	1	1	-	-	-	-

PRIMARY CENSUS ABSTRACT

CENSUS ABSTRACT

Ashta

of marginal workers									Location code number	
Household industry workers			Other workers			Non-workers				
Persons	Males	Females	Persons	Males	Females	Persons	Males	Females		Name of Village
50	51	52	53	54	55	56	57	58		2
1									1	
-	-	-	8	4	4	263	148	115	Manirampura	483040
-	-	-	-	-	-	2	2	-	Deogarh	483041
-	-	-	2	2	-	174	90	84	Pirana Khedi	483042
-	-	-	4	3	1	556	236	320	Jssupura	483043
2	1	1	117	37	80	605	289	316	Badkhola	483044
-	-	-	-	-	-	70	35	35	Deopur	483045
1	-	1	-	-	-	199	98	101	Nomaniya	483046
-	-	-	58	13	45	502	253	249	Jhikdi (Mewati)	483047
-	-	-	1	-	1	95	54	41	Barkhedi (Mewati)	483048
-	-	-	11	-	11	119	65	54	Amkhedi	483049
8	3	5	76	67	9	401	203	198	Magar Khedi	483050
1	1	-	2	1	1	245	129	116	Killod	483051
-	-	-	-	-	-	93	56	37	Dhankhedi	483052
1	-	1	12	2	10	1,269	611	658	Arniya Johri	483053
10	6	4	23	17	6	206	96	110	Lakhu Khedi	483054
-	-	-	30	18	12	801	381	420	Chhapar	483055
1	-	1	65	31	34	378	195	183	Guwadiya Bazyaft	483056
-	-	-	9	6	3	97	44	53	Kelapani	483057
-	-	-	57	39	18	151	74	77	Mitthupura	483058
-----Un-inhabited-----										483059
-	-	-	13	7	6	45	23	22	Pili Karar Kala	483060
-	-	-	-	-	-	482	271	211	Bisu Khedi	483061
-	-	-	10	5	5	1,951	930	1,021	Kajlas	483062
-	-	-	-	-	-	685	266	419	Kundiya Nathu	483063
8	3	5	20	17	3	709	372	337	Karman Khedi	483064
-	-	-	2	2	-	499	248	251	Harnawada	483065
-	-	-	-	-	-	159	98	61	Gau Khedi	483066
4	4	-	-	-	-	391	221	170	Jivapur Mahodia	483067
1	1	-	5	4	1	607	314	293	Bhavri Kalan (Bhauri Kalan)	483068
29	2	27	6	4	2	1,114	584	530	Murawar	483069
1	-	1	3	2	1	746	388	358	Moondla Mohaba	483070
-----Un-inhabited-----										483071
-	-	-	-	-	-	180	101	79	Himmatpur	483072
12	7	5	21	8	13	1,333	637	696	Palasi	483073
-	-	-	-	-	-	397	143	254	Kanya Khedi	483074
-	-	-	-	-	-	204	98	106	Chamsi	483075
-	-	-	-	-	-	377	177	200	Hajipur	483076
-	-	-	1	-	1	534	279	255	Kalyanpura	483077
1	-	1	17	10	7	798	374	424	Harniyagaon	483078
-	-	-	1	1	-	238	90	148	Keshopur	483079
-	-	-	-	-	-	820	387	433	Arniya Gaji	483080
3	2	1	5	3	2	695	351	344	Tigariya	483081
-	-	-	-	-	-	417	222	195	Aroliya (Jawar)	483082
-	-	-	3	3	-	997	408	589	Darkheda	483083
8	5	3	12	10	2	866	408	458	Khajuriya Jawar	483084
1	-	1	-	-	-	235	117	118	Kalapipal	483085
-	-	-	1	-	1	181	96	85	Baj Khedi	483086
-	-	-	-	-	-	59	36	23	Malipura	483087
-	-	-	-	-	-	224	97	127	Chhayana Khurd	483088
-	-	-	15	6	9	829	324	505	Bamuliya Raimal	483089
-	-	-	2	1	1	363	131	232	Paroliya Chauhan	483090
-	-	-	-	-	-	108	50	58	Tolkakheda	483091
-	-	-	-	-	-	198	86	112	Bhati Kheda	483092
-	-	-	-	-	-	70	38	32	Mohammadpur	483093
-	-	-	2	1	1	463	240	223	Kundiya Dhaga	483094
-	-	-	224	176	48	3,883	1,627	2,256	Metwara	483095
-	-	-	-	-	-	501	230	271	Semlibari	483096
-	-	-	-	-	-	337	135	202	Ismail Khedi	483097
-	-	-	-	-	-	47	16	31	Kabir Khedi	483098

VILLAGE PRIMARY
C D Block -

Location code number	Name of Village	Area of Village in hectares	Number of households	Total population (including institutional and houseless population)			Population in the age-group 0-6		
				Persons	Males	Females	Persons	Males	Females
				5	6	7	8	9	10
483099	Nizamadi	279.27	45	234	128	106	24	16	8
483100	Bhana Khedi	274.02	147	768	407	361	97	55	42
483101	Jhikdi Jawar	381.82	216	805	399	406	112	54	58
483102	Satwada	253.74	72	376	197	179	50	23	27
483103	Khatsura	410.08	164	801	409	392	136	72	64
483104	Bilpan	1,112.95	299	1,417	707	710	183	99	84
483105	Chintamanpura	374.88	93	487	254	233	85	41	44
483106	Barchhapura	291.95	287	1,504	812	692	193	109	84
483107	Haliya Khedi	700.40	57	288	157	131	35	22	13
483108	Guradiya Varma	1,711.32	526	2,736	1,409	1,327	363	179	184
483109	Kurli Kalan	587.25	127	679	354	325	99	50	49
483110	Kodakpura	268.14	66	370	201	169	50	31	19
483111	Dhinga Khedi	236.35	257	1,074	549	525	159	80	79
483112	Dhurada Khurd	342.36	34	195	85	110	32	11	21
483113	Dhurada Kalan	838.25	287	1,334	694	640	199	113	86
483114	Jhajhanpura	437.71	43	208	110	98	28	13	15
483115	Nanjipura	259.69	77	412	209	203	66	32	34
483116	Sheku Kheda	673.33	236	1,254	638	616	179	92	87
483117	Guradiya Manda	272.09	34	187	100	87	29	20	9
483118	Pipaliya Salarsi	227.45	92	423	209	214	67	31	36
483119	Gwali	686.93	296	1,755	895	860	235	118	117
483120	Gwala	761.43	360	1,617	818	799	260	132	128
483121	Jhilela	1,234.22	393	2,087	1,063	1,024	355	176	179
483122	Guradiya Bada	262.16	96	422	221	201	65	38	27
483123	Bhau Kheda	379.17	186	828	439	389	116	64	52
483124	Atraliya	420.75	127	796	408	388	131	78	53
483125	Gunjari	112.91	23	132	68	64	17	8	9
483126	Khejda Kheda	103.49	67	283	142	141	39	17	22
483127	Shahpura Pachapura	278.74	91	449	225	224	68	30	38
483128	Hakimpur	638.43	187	1,075	556	519	233	122	111
483129	Phudra	840.38	409	2,091	1,104	987	322	174	148
483130	Dodi	446.29	428	1,738	883	855	298	150	148
483131	Kakariya Khedi	359.53	174	802	414	388	112	59	53
483132	Badariya Hat	768.73	311	1,139	604	535	157	89	68
483133	Amla Majju	897.71	308	1,567	803	764	212	103	109
483134	Amarpura	479.18	172	971	507	464	128	67	61
483135	Gajna	502.75	159	830	425	405	138	69	69
483136	Urli	804.90	154	897	460	437	177	86	91
483137	Guradiya Kalan	131.01	75	386	205	181	54	32	22
483138	Mundla Magarda	163.60		-----Un-inhabited-----					
483139	Lakhiya	768.86	267	1,249	618	631	188	93	95
483140	Guradiya Khurd	332.89	115	577	304	273	88	54	34
483141	Barkhedi (Siddiqueganj)	732.88	90	400	209	191	56	34	22
483142	Dehmat	292.85	63	278	145	133	42	18	24
483143	Siddiqueganj	1,350.63	1,163	5,741	2,971	2,770	800	426	374
483144	Shahjahanpura	207.42	5	25	9	16	6	2	4
483145	Guradiya Rao	1,268.80	17	85	44	41	23	11	12
483146	Narpa Khedi	1,808.75	146	745	366	379	187	82	105
483147	Nimawara	33.70	70	354	177	177	101	50	51
483148	Katla	63.44	152	608	321	287	101	55	46
483149	Samri	12.60	285	1,344	695	649	253	133	120
483150	Umardad	494.48	281	1,291	661	630	270	139	131
483151	Burana Khedi	172.56	148	769	392	377	158	80	78
483152	Govindpura	143.13	208	917	498	419	133	68	65
483153	Harjipura	207.23	49	222	114	108	31	17	14
483154	Pamakhedi	53.11		-----Un-inhabited-----					
483155	Pithapura	111.29	175	804	406	398	172	89	83
483156	Chhayan Kalan	28.30	16	100	56	44	13	9	4
483157	Shyampura Magarda	275.80	267	1,894	937	957	423	196	227
483158	Gondpura Dharampuri	280.86	104	505	257	248	45	22	23

PRIMARY CENSUS ABSTRACT

CENSUS ABSTRACT

Ashta

Scheduled Castes population			Scheduled Tribes population			Literates			Name of Village
Persons	Males	Females	Persons	Males	Females	Persons	Males	Females	
11	12	13	14	15	16	17	18	19	2
150	79	71	-	-	-	138	84	54	Nizamadi
310	174	136	37	17	20	482	302	180	Bhana Khedi
595	294	301	-	-	-	421	262	159	Jhikdi Jawar
159	83	76	-	-	-	215	138	77	Satwada
663	338	325	-	-	-	391	256	135	Khatsura
908	454	454	28	14	14	820	475	345	Bilpan
14	6	8	-	-	-	288	186	102	Chintamanpura
187	104	83	172	87	85	865	556	309	Barchhapura
104	56	48	-	-	-	169	113	56	Haliya Khedi
827	427	400	255	140	115	1,539	948	591	Guradiya Varma
255	131	124	-	-	-	418	253	165	Kurli Kalan
208	109	99	-	-	-	187	115	72	Kodakpura
1,001	514	487	53	26	27	551	350	201	Dhinga Khedi
-	-	-	7	3	4	85	47	38	Dhurada Khurd
809	422	387	75	38	37	671	447	224	Dhurada Kalan
150	77	73	-	-	-	88	59	29	Jhajhanpura
233	125	108	66	29	37	150	100	50	Nanjipura
637	325	312	-	-	-	792	473	319	Sheku Kheda
71	38	33	-	-	-	103	62	41	Guradiya Manda
187	90	97	-	-	-	247	157	90	Pipaliya Salarsi
551	278	273	24	11	13	1,147	692	455	Gwali
798	393	405	6	3	3	910	551	359	Gwala
448	233	215	6	4	2	884	550	334	Jhilela
231	116	115	1	-	1	282	163	119	Guradiya Bada
374	198	176	-	-	-	467	300	167	Bhau Kheda
303	152	151	-	-	-	432	256	176	Atraliya
-	-	-	-	-	-	76	46	30	Gunjari
196	97	99	-	-	-	153	94	59	Khejda Kheda
335	167	168	-	-	-	268	160	108	Shahpura Pachapura
297	153	144	-	-	-	502	297	205	Hakimpur
1,098	576	522	-	-	-	1,133	716	417	Phudra
576	288	288	17	7	10	1,055	633	422	Dodi
228	123	105	-	-	-	451	278	173	Kakariya Khedi
823	435	388	5	2	3	640	407	233	Badariya Hat
715	361	354	-	-	-	873	556	317	Amla Majju
277	148	129	4	1	3	549	331	218	Amarpura
408	208	200	10	5	5	467	291	176	Gajina
263	140	123	70	34	36	462	302	160	Urli
360	192	168	2	1	1	244	140	104	Guradiya Kalan
-----Un-inhabited-----									Mundla Magarda
465	222	243	-	-	-	661	384	277	Lakhiya
84	40	44	4	2	2	370	223	147	Guradiya Khurd
281	146	135	31	13	18	190	109	81	Barkhedi (Siddiqueganj)
139	70	69	-	-	-	133	84	49	Dehmat
1,762	921	841	465	204	261	3,450	2,081	1,369	Siddiqueganj
-	-	-	25	9	16	1	1	-	Shahjahanpura
-	-	-	85	44	41	17	13	4	Guradiya Rao
41	20	21	545	255	290	251	144	107	Narpa Khedi
50	27	23	199	91	108	133	82	51	Nimawara
515	273	242	-	-	-	300	197	103	Katla
181	100	81	-	-	-	537	326	211	Samri
4	2	2	2	1	1	388	240	148	Umardad
374	192	182	282	142	140	288	178	110	Burana Khedi
870	472	398	44	25	19	437	279	158	Govindpura
-	-	-	203	103	100	106	68	38	Harjipura
-----Un-inhabited-----									Pamakhedi
31	15	16	738	373	365	377	241	136	Pithapura
86	49	37	-	-	-	64	41	23	Chhayana Kalan
44	23	21	1,847	913	934	681	420	261	Shyampura Magarda
488	248	240	17	9	8	316	187	129	Gondpura Dharampuri

VILLAGE PRIMARY
C D Block -

Location code number	Name of Village	Illiterates			Total workers			Main workers		
		Persons	Males	Females	Persons	Males	Females	Persons	Males	Females
		20	21	22	23	24	25	26	27	28
483099	Nizamadi	96	44	52	121	69	52	56	54	2
483100	Bhana Khedi	286	105	181	373	221	152	208	196	12
483101	Jhikdi Jawar	384	137	247	438	220	218	432	217	215
483102	Satwada	161	59	102	170	104	66	87	79	8
483103	Khatsura	410	153	257	421	208	213	205	198	7
483104	Bilpan	597	232	365	640	353	287	542	335	207
483105	Chintamanpura	199	68	131	220	118	102	219	118	101
483106	Barchhapura	639	256	383	726	401	325	630	373	257
483107	Haliya Khedi	119	44	75	171	96	75	164	95	69
483108	Guradiya Varma	1,197	461	736	1,390	732	658	849	640	209
483109	Kurli Kalan	261	101	160	336	181	155	150	136	14
483110	Kodakpura	183	86	97	167	87	80	88	87	1
483111	Dhinga Khedi	523	199	324	566	294	272	183	168	15
483112	Dhurada Khurd	110	38	72	126	63	63	100	53	47
483113	Dhurada Kalan	663	247	416	680	357	323	476	310	166
483114	Jhajhanpura	120	51	69	104	54	50	47	38	9
483115	Nanjipura	262	109	153	214	112	102	88	77	11
483116	Sheku Kheda	462	165	297	684	358	326	319	311	8
483117	Guradiya Manda	84	38	46	94	52	42	43	37	6
483118	Pipaliya Salarsi	176	52	124	226	108	118	82	79	3
483119	Gwali	608	203	405	860	491	369	463	382	81
483120	Gwala	707	267	440	752	402	350	708	377	331
483121	Jhilela	1,203	513	690	1,122	619	503	505	489	16
483122	Guradiya Bada	140	58	82	244	124	120	98	93	5
483123	Bhau Kheda	361	139	222	380	226	154	216	128	88
483124	Atraliya	364	152	212	271	220	51	219	204	15
483125	Gunjari	56	22	34	47	40	7	23	22	1
483126	Khejda Kheda	130	48	82	145	77	68	28	28	-
483127	Shahpura Pachapura	181	65	116	233	123	110	48	45	3
483128	Hakimpur	573	259	314	479	299	180	221	214	7
483129	Phudra	958	388	570	918	580	338	403	379	24
483130	Dodi	683	250	433	597	482	115	461	430	31
483131	Kakariya Khedi	351	136	215	382	228	154	227	210	17
483132	Badariya Hat	499	197	302	579	299	280	258	244	14
483133	Amla Majju	694	247	447	690	439	251	341	321	20
483134	Amarpura	422	176	246	504	260	244	269	256	13
483135	Gajna	363	134	229	434	227	207	168	149	19
483136	Urli	435	158	277	471	244	227	238	214	24
483137	Guradiya Kalan	142	65	77	138	101	37	73	69	4
483138	Mundla Magarda	-----Un-inhabited-----								
483139	Lakhiya	588	234	354	652	324	328	556	277	279
483140	Guradiya Khurd	207	81	126	325	181	144	136	129	7
483141	Barkhedi (Siddiqueganj)	210	100	110	189	99	90	37	26	11
483142	Dehmat	145	61	84	140	77	63	51	44	7
483143	Siddiqueganj	2,291	890	1,401	2,505	1,542	963	1,297	1,066	231
483144	Shahjahanpura	24	8	16	10	5	5	10	5	5
483145	Guradiya Rao	68	31	37	43	21	22	43	21	22
483146	Narpa Khedi	494	222	272	340	191	149	340	191	149
483147	Nimawara	221	95	126	154	82	72	84	44	40
483148	Katla	308	124	184	329	172	157	85	60	25
483149	Samri	807	369	438	681	357	324	336	316	20
483150	Umarvad	903	421	482	679	352	327	384	275	109
483151	Burana Khedi	481	214	267	356	176	180	50	41	9
483152	Govindpura	480	219	261	495	269	226	283	208	75
483153	Harjipura	116	46	70	138	68	70	131	64	67
483154	Pamakhedi	-----Un-inhabited-----								
483155	Pithapura	427	165	262	358	185	173	288	163	125
483156	Chhayan Kalan	36	15	21	48	23	25	48	23	25
483157	Shyampura Magarda	1,213	517	696	845	444	401	678	353	325
483158	Gondpura Dharampuri	189	70	119	244	142	102	174	102	72

PRIMARY CENSUS ABSTRACT

CENSUS ABSTRACT

Ashta

Industrial category of main workers													Name of Village
Household industry													
Cultivators			Agricultural labourers			workers			Other workers				
Persons	Males	Females	Persons	Males	Females	Persons	Males	Females	Persons	Males	Females		
29	30	31	32	33	34	35	36	37	38	39	40		
45	45	-	9	8	1	-	-	-	2	1	1	Nizamadi	
149	146	3	48	41	7	-	-	-	11	9	2	Bhana Khedi	
267	152	115	160	61	99	-	-	-	5	4	1	Jhikdi Jawar	
46	45	1	12	12	-	12	6	6	17	16	1	Satwada	
49	48	1	138	134	4	-	-	-	18	16	2	Khatsura	
272	178	94	226	125	101	4	2	2	40	30	10	Bilpan	
202	104	98	5	2	3	-	-	-	12	12	-	Chintamanpura	
409	243	166	166	83	83	4	2	2	51	45	6	Barchhapura	
116	67	49	40	22	18	-	-	-	8	6	2	Haliya Khedi	
402	329	73	317	194	123	4	4	-	126	113	13	Guradiya Varma	
126	122	4	20	10	10	-	-	-	4	4	-	Kurli Kalan	
84	83	1	3	3	-	-	-	-	1	1	-	Kodakpura	
118	111	7	59	55	4	-	-	-	6	2	4	Dhinga Khedi	
97	50	47	-	-	-	-	-	-	3	3	-	Dhurada Khurd	
311	216	95	110	47	63	2	2	-	53	45	8	Dhurada Kalan	
29	24	5	16	12	4	-	-	-	2	2	-	Jhajhanpura	
63	53	10	21	20	1	-	-	-	4	4	-	Nanjipura	
198	194	4	54	53	1	1	1	-	66	63	3	Sheku Kheda	
19	16	3	-	-	-	-	-	-	24	21	3	Guradiya Manda	
78	75	3	-	-	-	-	-	-	4	4	-	Pipaliya Salarsi	
290	243	47	112	84	28	4	4	-	57	51	6	Gwali	
442	241	201	247	120	127	1	1	-	18	15	3	Gwala	
395	387	8	47	41	6	1	1	-	62	60	2	Jhilela	
56	56	-	24	20	4	-	-	-	18	17	1	Guradiya Bada	
154	92	62	49	28	21	3	2	1	10	6	4	Bhau Kheda	
120	112	8	67	64	3	2	2	-	30	26	4	Atraliya	
21	20	1	1	1	-	-	-	-	1	1	-	Gunjari	
23	23	-	3	3	-	-	-	-	2	2	-	Khejda Kheda	
43	42	1	1	1	-	-	-	-	4	2	2	Shahpura Pachapura	
146	140	6	28	28	-	-	-	-	47	46	1	Hakimpur	
193	191	2	104	98	6	23	15	8	83	75	8	Phudra	
151	149	2	110	85	25	3	3	-	197	193	4	Dodi	
140	135	5	13	8	5	2	2	-	72	65	7	Kakariya Khedi	
110	104	6	144	137	7	-	-	-	4	3	1	Badariya Hat	
256	251	5	55	45	10	6	6	-	24	19	5	Amla Majju	
179	171	8	56	53	3	-	-	-	34	32	2	Amarpura	
75	72	3	64	57	7	3	3	-	26	17	9	Gajna	
209	191	18	2	2	-	-	-	-	27	21	6	Uri	
51	51	-	15	14	1	-	-	-	7	4	3	Guradiya Kalan	
-----Un-inhabited-----												Mundla Magarda	
222	117	105	302	138	164	5	5	-	27	17	10	Lakhiya	
111	110	1	7	6	1	-	-	-	18	13	5	Guradiya Khurd	
13	11	2	22	14	8	-	-	-	2	1	1	Barkhedi (Siddiquegani)	
27	27	-	22	15	7	-	-	-	2	2	-	Dehmat	
334	288	46	502	377	125	4	4	-	457	397	60	Siddiquegani	
-	-	-	10	5	5	-	-	-	-	-	-	Shahjahanpura	
-	-	-	43	21	22	-	-	-	-	-	-	Guradiya Rao	
31	30	1	307	160	147	-	-	-	2	1	1	Narpa Khedi	
84	44	40	-	-	-	-	-	-	-	-	-	Nimawara	
79	57	22	3	2	1	-	-	-	3	1	2	Katla	
311	299	12	22	15	7	1	1	-	2	1	1	Samri	
180	144	36	200	127	73	-	-	-	4	4	-	Umaradad	
40	37	3	3	1	2	-	-	-	7	3	4	Burana Khedi	
138	121	17	137	80	57	-	-	-	8	7	1	Govindpura	
3	1	2	128	63	65	-	-	-	-	-	-	Harjipura	
-----Un-inhabited-----												Pamakhedi	
7	6	1	273	151	122	1	1	-	7	5	2	Pithapura	
43	20	23	5	3	2	-	-	-	-	-	-	Chhayana Kalan	
390	205	185	279	141	138	-	-	-	9	7	2	Shyampura Magarda	
45	35	10	126	65	61	-	-	-	3	2	1	Gondpura Dharamपुरi	

VILLAGE PRIMARY
C D Block -

Location code number		Industrial category								
		Marginal workers			Cultivators			Agricultural labourers		
		Persons	Males	Females	Persons	Males	Females	Persons	Males	Females
1	2	41	42	43	44	45	46	47	48	49
483099	Nizamadi	65	15	50	26	6	20	39	9	30
483100	Bhana Khedi	165	25	140	132	21	111	33	4	29
483101	Jhikdi Jawar	6	3	3	3	2	1	3	1	2
483102	Satwada	83	25	58	40	7	33	40	16	24
483103	Khatsura	216	10	206	85	4	81	125	-	125
483104	Bilpan	98	18	80	3	-	3	94	18	76
483105	Chintamanpura	1	-	1	-	-	-	1	-	1
483106	Barchhapura	96	28	68	4	-	4	91	27	64
483107	Haliya Khedi	7	1	6	-	-	-	7	1	6
483108	Guradiya Varma	541	92	449	212	23	189	285	55	230
483109	Kurli Kalan	186	45	141	36	9	27	149	35	114
483110	Kodakpura	79	-	79	8	-	8	70	-	70
483111	Dhinga Khedi	383	126	257	186	60	126	193	64	129
483112	Dhurada Khurd	26	10	16	23	8	15	3	2	1
483113	Dhurada Kalan	204	47	157	125	10	115	76	35	41
483114	Jhajhanpura	57	16	41	19	5	14	38	11	27
483115	Nanjipura	126	35	91	43	16	27	83	19	64
483116	Sheku Kheda	365	47	318	13	-	13	351	46	305
483117	Guradiya Manda	51	15	36	34	11	23	13	3	10
483118	Pipaliya Salarsi	144	29	115	114	15	99	27	12	15
483119	Gwali	397	109	288	148	3	145	246	103	143
483120	Gwala	44	25	19	5	2	3	36	20	16
483121	Jhilela	617	130	487	520	96	424	89	30	59
483122	Guradiya Bada	146	31	115	81	12	69	55	15	40
483123	Bhau Kheda	164	98	66	12	9	3	137	78	59
483124	Atraliya	52	16	36	20	6	14	26	5	21
483125	Gunjari	24	18	6	-	-	-	24	18	6
483126	Khejda Kheda	117	49	68	1	1	-	116	48	68
483127	Shahpura Pachapura	185	78	107	1	-	1	184	78	106
483128	Hakimpur	258	85	173	126	32	94	117	40	77
483129	Phudra	515	201	314	178	43	135	298	134	164
483130	Dodi	136	52	84	8	1	7	122	47	75
483131	Kakariya Khedi	155	18	137	134	16	118	19	1	18
483132	Badariya Hat	321	55	266	23	9	14	296	46	250
483133	Amla Majju	349	118	231	100	25	75	244	89	155
483134	Amarpura	235	4	231	175	3	172	59	1	58
483135	Gajna	266	78	188	135	46	89	127	28	99
483136	Urli	233	30	203	73	3	70	150	24	126
483137	Guradiya Kalan	65	32	33	4	1	3	61	31	30
483138	Mundla Magarda	-----Un-inhabited-----								
483139	Lakhiya	96	47	49	8	6	2	63	22	41
483140	Guradiya Khurd	189	52	137	147	41	106	42	11	31
483141	Barkhedi (Siddiqueganj)	152	73	79	17	6	11	135	67	68
483142	Dehmat	89	33	56	35	8	27	54	25	29
483143	Siddiqueganj	1,208	476	732	65	19	46	1,075	412	663
483144	Shahjahanpura	-	-	-	-	-	-	-	-	-
483145	Guradiya Rao	-	-	-	-	-	-	-	-	-
483146	Narpa Khedi	-	-	-	-	-	-	-	-	-
483147	Nimawara	70	38	32	-	-	-	70	38	32
483148	Katla	244	112	132	-	-	-	244	112	132
483149	Samri	345	41	304	27	9	18	310	31	279
483150	Umardad	295	77	218	49	2	47	232	66	166
483151	Burana Khedi	306	135	171	1	1	-	265	116	149
483152	Govindpura	212	61	151	1	-	1	210	60	150
483153	Harjipura	7	4	3	-	-	-	7	4	3
483154	Pamakhedi	-----Un-inhabited-----								
483155	Pithapura	70	22	48	1	1	-	52	18	34
483156	Chhayan Kalan	-	-	-	-	-	-	-	-	-
483157	Shyampura Magarda	167	91	76	2	1	1	163	89	74
483158	Gondpura Dharampuri	70	40	30	9	5	4	58	35	23

PRIMARY CENSUS ABSTRACT										
CENSUS ABSTRACT										
Ashta										
of marginal workers										
Household industry workers			Other workers			Non-workers			Name of Village	Location code number
Persons	Males	Females	Persons	Males	Females	Persons	Males	Females		
50	51	52	53	54	55	56	57	58	2	1
-	-	-	-	-	-	113	59	54	Nizamadi	483099
-	-	-	-	-	-	395	186	209	Bhana Khedi	483100
-	-	-	-	-	-	367	179	188	Jhikdi Jawar	483101
-	-	-	3	2	1	206	93	113	Satwada	483102
-	-	-	6	6	-	380	201	179	Khatsura	483103
-	-	-	1	-	1	777	354	423	Bilpan	483104
-	-	-	-	-	-	267	136	131	Chintamanpura	483105
-	-	-	1	1	-	778	411	367	Barchhapura	483106
-	-	-	-	-	-	117	61	56	Haliya Khedi	483107
10	1	9	34	13	21	1,346	677	669	Guradiya Varma	483108
-	-	-	1	1	-	343	173	170	Kurli Kalan	483109
-	-	-	1	-	1	203	114	89	Kodakpura	483110
1	-	1	3	2	1	508	255	253	Dhinga Khedi	483111
-	-	-	-	-	-	69	22	47	Dhurada Khurd	483112
1	1	-	2	1	1	654	337	317	Dhurada Kalan	483113
-	-	-	-	-	-	104	56	48	Jhajhanpura	483114
-	-	-	-	-	-	198	97	101	Nanjipura	483115
-	-	-	1	1	-	570	280	290	Sheku Kheda	483116
-	-	-	4	1	3	93	48	45	Guradiya Manda	483117
-	-	-	3	2	1	197	101	96	Pipaliya Salarsi	483118
1	1	-	2	2	-	895	404	491	Gwali	483119
-	-	-	3	3	-	865	416	449	Gwala	483120
-	-	-	8	4	4	965	444	521	Jhilela	483121
1	-	1	9	4	5	178	97	81	Guradiya Bada	483122
15	11	4	-	-	-	448	213	235	Bhau Kheda	483123
-	-	-	6	5	1	525	188	337	Atraliya	483124
-	-	-	-	-	-	85	28	57	Gunjari	483125
-	-	-	-	-	-	138	65	73	Khejda Kheda	483126
-	-	-	-	-	-	216	102	114	Shahpura Pachapura	483127
-	-	-	15	13	2	596	257	339	Hakimpur	483128
27	14	13	12	10	2	1,173	524	649	Phudra	483129
3	1	2	3	3	-	1,141	401	740	Dodi	483130
-	-	-	2	1	1	420	186	234	Kakariya Khedi	483131
1	-	1	1	-	1	560	305	255	Badariya Hat	483132
1	1	-	4	3	1	877	364	513	Amla Majju	483133
-	-	-	1	-	1	467	247	220	Amarpura	483134
3	3	-	1	1	-	396	198	198	Gajna	483135
2	1	1	8	2	6	426	216	210	Urli	483136
-	-	-	-	-	-	248	104	144	Guradiya Kalan	483137
-----Un-inhabited-----									Mundla Magarda	483138
6	4	2	19	15	4	597	294	303	Lakhiya	483139
-	-	-	-	-	-	252	123	129	Guradiya Khurd	483140
-	-	-	-	-	-	211	110	101	Barkhedi (Siddiqueganj)	483141
-	-	-	-	-	-	138	68	70	Dehmat	483142
1	1	-	67	44	23	3,236	1,429	1,807	Siddiqueganj	483143
-	-	-	-	-	-	15	4	11	Shahjahanpura	483144
-	-	-	-	-	-	42	23	19	Guradiya Rao	483145
-	-	-	-	-	-	405	175	230	Narpa Khedi	483146
-	-	-	-	-	-	200	95	105	Nimawara	483147
-	-	-	-	-	-	279	149	130	Katla	483148
-	-	-	8	1	7	663	338	325	Samri	483149
1	1	-	13	8	5	612	309	303	Umardad	483150
-	-	-	40	18	22	413	216	197	Burana Khedi	483151
-	-	-	1	1	-	422	229	193	Govindpura	483152
-	-	-	-	-	-	84	46	38	Harjipura	483153
-----Un-inhabited-----									Pamakhedi	483154
1	1	-	16	2	14	446	221	225	Pithapura	483155
-	-	-	-	-	-	52	33	19	Chhayana Kalan	483156
-	-	-	2	1	1	1,049	493	556	Shyampura Magarda	483157
-	-	-	3	-	3	261	115	146	Gondpura Dharampuri	483158

VILLAGE PRIMARY
C D Block -

Location code number	Name of Village	Area of Village in hectares	Number of households	Total population (including institutional and houseless population)			Population in the age-group 0-6		
				Persons	Males	Females	Persons	Males	Females
1	2	3	4	5	6	7	8	9	10
483159	Kautiya Nala	428.02	122	471	242	229	60	25	35
	URBAN								
802315	Ghanshyampura (OG) (Part) WARD NO.-0019 (Rural MDDS CODE:482932)		284	1,360	725	635	184	92	92

PRIMARY CENSUS ABSTRACT

CENSUS ABSTRACT

Ashta

Scheduled Castes population			Scheduled Tribes population			Literates			Name of Village
Persons	Males	Females	Persons	Males	Females	Persons	Males	Females	
11	12	13	14	15	16	17	18	19	2
470	242	228	-	-	-	256	161	95	Kautiya Nala
									URBAN
									Ghanshyampura (OG)
245	127	118	56	39	17	947	557	390	(Part) WARD NO.-0019
									(Rural MDDS
									CODE:482932)

VILLAGE PRIMARY
C D Block -

Location code number	Name of Village	Illiterates			Total workers			Main workers		
		Persons	Males	Females	Persons	Males	Females	Persons	Males	Females
1	2	20	21	22	23	24	25	26	27	28
483159	Kautiya Nala	215	81	134	222	125	97	76	72	4
	URBAN									
802315	Ghanshyampura (OG) (Part) WARD NO.-0019 (Rural MDDS CODE:482932)	413	168	245	431	340	91	382	317	65

PRIMARY CENSUS ABSTRACT

CENSUS ABSTRACT

Ashta

Industrial category of main workers												
Cultivators			Household industry workers						Other workers			Name of Village
Persons	Males	Females	Persons	Males	Females	Persons	Males	Females	Persons	Males	Females	
29	30	31	32	33	34	35	36	37	38	39	40	2
15	14	1	57	56	1	-	-	-	4	2	2	Kautiya Nala
												URBAN
												Ghanshyampura (OG)
												(Part) WARD NO.-0019
												(Rural MDDS
												CODE:482932)
14	13	1	13	8	5	-	-	-	355	296	59	

VILLAGE PRIMARY
C D Block -

Location code number	Name of Village	Industrial category								
		Marginal workers			Cultivators			Agricultural labourers		
		Persons	Males	Females	Persons	Males	Females	Persons	Males	Females
1	2	41	42	43	44	45	46	47	48	49
483159	Kautiya Nala	146	53	93	5	2	3	141	51	90
	URBAN									
802315	Ghanshyampura (OG) (Part) WARD NO.-0019 (Rural MDDS CODE:482932)	49	23	26	1	1	-	10	2	8

PRIMARY CENSUS ABSTRACT										
CENSUS ABSTRACT										
Ashta										
of marginal workers										
Household industry workers			Other workers			Non-workers			Name of Village	Location code number
Persons	Males	Females	Persons	Males	Females	Persons	Males	Females		
50	51	52	53	54	55	56	57	58	2	1
-	-	-	-	-	-	249	117	132	Kautiya Nala	483159
URBAN										
-	-	-	38	20	18	929	385	544	Ghanshyampura (OG) (Part) WARD NO.-0019 (Rural MDDS CODE:482932)	802315

VILLAGE PRIMARY
C D Block -

Location code number	Name of Village	Area of Village in hectares	Number of households	Total population (including institutional and houseless population)			Population in the age-group 0-6		
				Persons	Males	Females	Persons	Males	Females
1	2	3	4	5	6	7	8	9	10
0173	Ichhawar (Total)	106,905.41	29,371	147,086	76,243	70,843	24,297	12,705	11,592
0173	Ichhawar (Rural)	106,905.41	29,371	147,086	76,243	70,843	24,297	12,705	11,592
0173	Ichhawar (Urban)	0.00	-	-	-	-	-	-	-
RURAL									
483160	Bhada Khedi	398.97	270	1,286	670	616	175	110	65
483161	Amlaha	1,163.32	758	3,715	1,904	1,811	523	297	226
483162	Kaliya Khedi	334.35	64	291	143	148	45	22	23
483163	Patariya Banka	122.08	59	322	170	152	47	23	24
483164	Mohanpur Lendi	156.88	125	714	367	347	112	55	57
483165	Bhojpura	116.17	66	324	179	145	50	33	17
483166	Dhamanda	1,153.18	766	3,729	1,935	1,794	459	232	227
483167	Golu Khedi	620.85	411	2,246	1,203	1,043	306	171	135
483168	Durgpura	292.04	171	684	354	330	114	65	49
483169	Bishan Kheda	234.24	99	390	203	187	68	36	32
483170	Patariya Sidha	217.20	103	520	267	253	69	34	35
483171	Sukaliya Hansraj	259.36	86	358	180	178	39	17	22
483172	Kherpura	84.26	6	32	19	13	4	2	2
483173	Narsingh Kheda	620.99	474	2,008	1,056	952	322	184	138
483174	Sunar Khedi	134.58		-----Un-inhabited-----					
483175	Nagli	234.21	141	632	322	310	86	41	45
483176	Partappura	205.68	89	393	200	193	54	29	25
483177	Barkheda Kurmi	475.86	284	1,076	571	505	163	85	78
483178	Toraniya	510.11	230	965	494	471	148	80	68
483179	Chhapari Karan	265.97	75	308	151	157	71	27	44
483180	Bishan Khedi	653.37	353	1,666	885	781	203	110	93
483181	Molakhedi	126.50	55	289	140	149	37	21	16
483182	Rampura	350.19	74	436	241	195	74	40	34
483183	Deh Khedi	212.20	65	383	202	181	67	39	28
483184	Chhapari Talluk	275.29	245	1,043	537	506	160	91	69
483185	Kulhadi	502.88	164	852	436	416	151	81	70
483186	Lau Khedi	483.05	170	773	415	358	124	72	52
483187	Lasudiya Shekhu	334.74	120	576	298	278	69	42	27
483188	Bhagwatpur	594.88	118	543	286	257	105	53	52
483189	Dhabla Rai	359.16	438	2,016	1,090	926	286	167	119
483190	Lasudiya Goyal	623.57	191	852	452	400	132	67	65
483191	Goyal Khedi	226.97	32	132	70	62	24	10	14
483192	Molga	791.39	261	1,240	623	617	210	98	112
483193	Haliya Khedi	288.28	130	654	342	312	103	52	51
483194	Baman Khedi	193.36		-----Un-inhabited-----					
483195	Balapura	467.71	112	673	360	313	102	63	39
483196	Ram Nagar	614.08	410	2,077	1,085	992	343	192	151
483197	Khajuriya Dhengi	1,294.30	305	1,538	803	735	222	125	97
483198	Dharampuri	83.55	12	65	35	30	12	6	6
483199	Jat Khedi	231.30	97	501	270	231	79	40	39
483200	Gora Khedi	304.69	52	286	160	126	37	26	11
483201	Satpipaliya	661.16	222	1,153	631	522	161	82	79
483202	Arwaliya	165.25	58	239	129	110	38	22	16
483203	Gau Khedi	543.43	252	1,100	577	523	164	78	86
483204	Parwaliya	70.15		-----Un-inhabited-----					
483205	Bapcha	52.01		-----Un-inhabited-----					
483206	Devan Khedi	144.98		-----Un-inhabited-----					
483207	Ratanpur	404.11	153	736	383	353	114	59	55
483208	Umar Khal	688.39	205	947	484	463	158	91	67
483209	Chainpura	1,125.00	346	1,699	891	808	307	160	147
483210	Jamoniya Fatehpur	227.80	140	635	330	305	92	51	41
483211	Bijori	318.11	48	217	112	105	15	9	6
483212	Shahpura	271.80	169	792	419	373	136	73	63
483213	Mundla	527.22	220	1,058	584	474	135	80	55
483214	Bagan Kheda	82.44	72	352	182	170	44	23	21
483215	Karanpura	255.39		-----Un-inhabited-----					

PRIMARY CENSUS ABSTRACT

CENSUS ABSTRACT

Ichhawar

Scheduled Castes population			Scheduled Tribes population			Literates			Name of Village
Persons	Males	Females	Persons	Males	Females	Persons	Males	Females	
11	12	13	14	15	16	17	18	19	2
31,330	16,436	14,894	33,053	16,751	16,302	78,491	48,737	29,754	Ichhawar (Total)
31,330	16,436	14,894	33,053	16,751	16,302	78,491	48,737	29,754	Ichhawar (Rural)
-	-	-	-	-	-	-	-	-	Ichhawar (Urban)
RURAL									
437	236	201	-	-	-	780	501	279	Bhada Khedi
750	391	359	14	7	7	2,381	1,406	975	Amlaha
105	51	54	-	-	-	185	112	73	Kaliya Khedi
121	64	57	-	-	-	170	111	59	Patariya Banka
150	80	70	-	-	-	437	290	147	Mohanpur Lendi
89	48	41	-	-	-	188	115	73	Bhojpura
514	261	253	5	2	3	2,410	1,495	915	Dhamanda
860	469	391	-	-	-	1,320	883	437	Golu Khedi
205	105	100	-	-	-	404	250	154	Durgpura
39	19	20	-	-	-	197	135	62	Bishan Kheda
86	42	44	-	-	-	321	197	124	Patariya Sidha
71	33	38	-	-	-	218	138	80	Sukaliya Hansraj
15	9	6	-	-	-	19	13	6	Kherpura
704	368	336	-	-	-	1,178	721	457	Narsingh Kheda
-----Un-inhabited-----									
172	85	87	-	-	-	444	266	178	Nagli
186	96	90	-	-	-	239	140	99	Partappura
649	349	300	49	24	25	661	417	244	Barkheda Kurmi
337	180	157	14	4	10	552	335	217	Toraniya
152	71	81	-	-	-	133	88	45	Chhapari Karan
527	278	249	-	-	-	1,042	671	371	Bishan Khedi
124	62	62	-	-	-	199	113	86	Molakhedi
83	50	33	-	-	-	262	165	97	Rampura
148	80	68	-	-	-	59	32	27	Deh Khedi
196	99	97	1	1	-	530	350	180	Chhapari Talluk
356	186	170	-	-	-	419	262	157	Kulhadi
399	219	180	-	-	-	383	247	136	Lau Khedi
234	122	112	-	-	-	310	192	118	Lasudiya Shekhu
433	225	208	-	-	-	334	194	140	Bhagwatpur
637	353	284	-	-	-	1,075	710	365	Dhabla Rai
554	301	253	-	-	-	473	303	170	Lasudiya Goyal
-	-	-	-	-	-	78	54	24	Goyal Khedi
315	164	151	70	37	33	670	418	252	Molga
61	32	29	255	143	112	386	240	146	Haliya Khedi
-----Un-inhabited-----									
233	120	113	-	-	-	406	270	136	Balanpura
773	407	366	1	1	-	1,197	715	482	Ram Nagar
593	308	285	2	1	1	857	535	322	Khajuriya Dhengi
27	14	13	-	-	-	40	27	13	Dharamपुरi
206	116	90	32	17	15	264	181	83	Jat Khedi
105	59	46	-	-	-	161	96	65	Gora Khedi
570	318	252	1	-	1	712	459	253	Satpipaliya
3	3	-	-	-	-	139	87	52	Arwaliya
246	121	125	-	-	-	570	372	198	Gau Khedi
-----Un-inhabited-----									
-----Un-inhabited-----									
-----Un-inhabited-----									
403	211	192	-	-	-	434	269	165	Ratanpur
480	241	239	63	31	32	497	293	204	Umar Khal
317	174	143	-	-	-	853	554	299	Chainpura
58	33	25	-	-	-	363	233	130	Jamoniya Fatehpur
35	19	16	23	14	9	152	90	62	Bijori
536	280	256	-	-	-	437	290	147	Shahpura
299	158	141	1	1	-	558	379	179	Mundla
-	-	-	-	-	-	211	129	82	Bagan Kheda
-----Un-inhabited-----									
Karanpura									

VILLAGE PRIMARY
C D Block -

Location code number	Name of Village	Illiterates			Total workers			Main workers		
		Persons	Males	Females	Persons	Males	Females	Persons	Males	Females
		20	21	22	23	24	25	26	27	28
0173	Ichhawar (Total)	68,595	27,506	41,089	79,240	43,479	35,761	42,708	30,009	12,699
0173	Ichhawar (Rural)	68,595	27,506	41,089	79,240	43,479	35,761	42,708	30,009	12,699
0173	Ichhawar (Urban)	-	-	-	-	-	-	-	-	-
RURAL										
483160	Bhada Khedi	506	169	337	695	352	343	436	345	91
483161	Amlaha	1,334	498	836	1,934	1,054	880	1,396	891	505
483162	Kaliya Khedi	106	31	75	156	82	74	106	69	37
483163	Patariya Banka	152	59	93	172	93	79	50	49	1
483164	Mohanpur Lendi	277	77	200	469	232	237	288	160	128
483165	Bhojpura	136	64	72	187	100	87	135	86	49
483166	Dhamanda	1,319	440	879	2,450	1,303	1,147	1,323	827	496
483167	Golu Khedi	926	320	606	1,505	807	698	780	585	195
483168	Durgpura	280	104	176	532	275	257	183	171	12
483169	Bishan Kheda	193	68	125	293	150	143	102	100	2
483170	Patariya Sidha	199	70	129	297	151	146	65	62	3
483171	Sukaliya Hansraj	140	42	98	258	135	123	136	82	54
483172	Kherpura	13	6	7	18	9	9	16	8	8
483173	Narsingh Kheda	830	335	495	1,151	632	519	714	501	213
483174	Sunar Khedi	-----Un-inhabited-----								
483175	Nagli	188	56	132	473	242	231	232	127	105
483176	Partappura	154	60	94	236	126	110	156	91	65
483177	Barkheda Kurmi	415	154	261	650	359	291	324	278	46
483178	Toraniya	413	159	254	595	318	277	279	213	66
483179	Chhapari Karan	175	63	112	216	113	103	77	77	-
483180	Bishan Khedi	624	214	410	1,284	682	602	260	225	35
483181	Molakhedi	90	27	63	209	100	109	164	80	84
483182	Rampura	174	76	98	314	170	144	156	115	41
483183	Deh Khedi	324	170	154	272	144	128	209	113	96
483184	Chhapari Talluk	513	187	326	777	399	378	527	278	249
483185	Kulhadi	433	174	259	592	305	287	191	185	6
483186	Lau Khedi	390	168	222	527	279	248	305	196	109
483187	Lasudiya Shekhu	266	106	160	309	160	149	165	142	23
483188	Bhagwatpur	209	92	117	330	177	153	90	88	2
483189	Dhabla Rai	941	380	561	1,368	747	621	642	435	207
483190	Lasudiya Goyal	379	149	230	557	310	247	123	117	6
483191	Goyal Khedi	54	16	38	81	45	36	27	26	1
483192	Molga	570	205	365	786	408	378	398	260	138
483193	Haliya Khedi	268	102	166	347	185	162	173	148	25
483194	Baman Khedi	-----Un-inhabited-----								
483195	Balapura	267	90	177	471	246	225	298	163	135
483196	Ram Nagar	880	370	510	1,209	637	572	483	428	55
483197	Khajuriya Dhengi	681	268	413	935	482	453	300	281	19
483198	Dharampuri	25	8	17	32	18	14	14	14	-
483199	Jat Khedi	237	89	148	379	208	171	207	122	85
483200	Gora Khedi	125	64	61	220	120	100	92	75	17
483201	Satpipaliya	441	172	269	830	468	362	368	232	136
483202	Arwaliya	100	42	58	136	73	63	82	54	28
483203	Gau Khedi	530	205	325	637	333	304	137	130	7
483204	Parwaliya	-----Un-inhabited-----								
483205	Bapcha	-----Un-inhabited-----								
483206	Devan Khedi	-----Un-inhabited-----								
483207	Ratanpur	302	114	188	379	198	181	117	94	23
483208	Umar Khal	450	191	259	315	258	57	199	178	21
483209	Chainpura	846	337	509	883	467	416	291	248	43
483210	Jamoniya Fatehpur	272	97	175	404	217	187	172	158	14
483211	Bijori	65	22	43	174	86	88	60	57	3
483212	Shahpura	355	129	226	425	230	195	191	149	42
483213	Mundla	500	205	295	494	325	169	202	194	8
483214	Bagan Kheda	141	53	88	262	128	134	126	103	23
483215	Karanpura	-----Un-inhabited-----								

PRIMARY CENSUS ABSTRACT

CENSUS ABSTRACT

Ichhawar

Industrial category of main workers												
Household industry												Name of Village
Cultivators			Agricultural labourers			workers			Other workers			
Persons	Males	Females	Persons	Males	Females	Persons	Males	Females	Persons	Males	Females	
29	30	31	32	33	34	35	36	37	38	39	40	2
24,161	17,437	6,724	13,441	8,542	4,899	745	482	263	4,361	3,548	813	Ichhawar (Total)
24,161	17,437	6,724	13,441	8,542	4,899	745	482	263	4,361	3,548	813	Ichhawar (Rural)
-	-	-	-	-	-	-	-	-	-	-	-	Ichhawar (Urban)
RURAL												
206	187	19	178	113	65	1	1	-	51	44	7	Bhada Khedi
496	311	185	602	350	252	42	30	12	256	200	56	Amlaha
39	34	5	63	32	31	-	-	-	4	3	1	Kaliya Khedi
42	41	1	5	5	-	-	-	-	3	3	-	Patariya Banka
240	129	111	39	23	16	-	-	-	9	8	1	Mohanpur Lendi
63	49	14	67	35	32	1	-	1	4	2	2	Bhojpura
786	519	267	356	155	201	36	30	6	145	123	22	Dhamanda
594	440	154	118	83	35	11	11	-	57	51	6	Golu Khedi
106	97	9	66	64	2	3	3	-	8	7	1	Durgpura
68	68	-	19	18	1	-	-	-	15	14	1	Bishan Kheda
58	58	-	2	2	-	-	-	-	5	2	3	Patariya Sidha
68	47	21	60	28	32	-	-	-	8	7	1	Sukaliya Hansraj
10	5	5	6	3	3	-	-	-	-	-	-	Kherpura
237	213	24	438	255	183	13	12	1	26	21	5	Narsingh Kheda
-----Un-inhabited-----												Sunar Khedi
198	102	96	16	10	6	4	4	-	14	11	3	Nagli
73	42	31	76	43	33	1	1	-	6	5	1	Partappura
153	149	4	146	106	40	1	1	-	24	22	2	Barkheda Kurmi
130	114	16	121	76	45	1	1	-	27	22	5	Toraniya
57	57	-	9	9	-	2	2	-	9	9	-	Chhapari Karan
199	186	13	33	16	17	5	5	-	23	18	5	Bishan Khedi
98	45	53	61	30	31	-	-	-	5	5	-	Molakhedi
71	64	7	48	17	31	5	5	-	32	29	3	Rampura
151	80	71	55	31	24	-	-	-	3	2	1	Deh Khedi
388	212	176	127	58	69	5	2	3	7	6	1	Chhapari Talluk
120	119	1	37	35	2	3	3	-	31	28	3	Kulhadi
212	140	72	72	40	32	8	5	3	13	11	2	Lau Khedi
129	117	12	25	17	8	1	1	-	10	7	3	Lasudiya Shekhu
13	13	-	66	64	2	-	-	-	11	11	-	Bhagwatpur
391	273	118	172	96	76	17	12	5	62	54	8	Dhabla Rai
72	70	2	17	17	-	1	1	-	33	29	4	Lasudiya Goyal
23	22	1	1	1	-	-	-	-	3	3	-	Goyal Khedi
218	151	67	155	90	65	1	1	-	24	18	6	Molga
103	84	19	34	33	1	-	-	-	36	31	5	Haliya Khedi
-----Un-inhabited-----												Baman Khedi
286	154	132	4	2	2	-	-	-	8	7	1	Balapura
210	186	24	202	182	20	12	9	3	59	51	8	Ram Nagar
223	211	12	47	46	1	1	1	-	29	23	6	Khajuriya Dhengi
9	9	-	4	4	-	-	-	-	1	1	-	Dharamपुरi
108	56	52	78	47	31	4	4	-	17	15	2	Jat Khedi
73	61	12	14	10	4	-	-	-	5	4	1	Gora Khedi
278	172	106	47	24	23	8	7	1	35	29	6	Satpipaliya
58	36	22	15	10	5	3	3	-	6	5	1	Arwaliya
101	97	4	14	14	-	-	-	-	22	19	3	Gau Khedi
-----Un-inhabited-----												Parwaliya
-----Un-inhabited-----												Bapcha
-----Un-inhabited-----												Devan Khedi
74	66	8	22	11	11	-	-	-	21	17	4	Ratanpur
147	135	12	41	33	8	3	3	-	8	7	1	Umar Khal
168	156	12	86	58	28	1	1	-	36	33	3	Chainpura
134	129	5	18	12	6	-	-	-	20	17	3	Jamoniya Fatehpur
52	51	1	3	2	1	-	-	-	5	4	1	Bijori
152	120	32	12	6	6	4	4	-	23	19	4	Shahpura
174	171	3	7	5	2	2	2	-	19	16	3	Mundla
84	84	-	30	9	21	2	2	-	10	8	2	Bagan Kheda
-----Un-inhabited-----												Karanpura

**VILLAGE PRIMARY
C D Block -**

Location code number		Industrial category								
		Marginal workers			Cultivators			Agricultural labourers		
		Persons	Males	Females	Persons	Males	Females	Persons	Males	Females
1	2	41	42	43	44	45	46	47	48	49
0173	Ichhawar (Total)	36,532	13,470	23,062	11,360	3,584	7,776	22,582	8,540	14,042
0173	Ichhawar (Rural)	36,532	13,470	23,062	11,360	3,584	7,776	22,582	8,540	14,042
0173	Ichhawar (Urban)	-	-	-	-	-	-	-	-	-
	RURAL									
483160	Bhada Khedi	259	7	252	150	3	147	107	3	104
483161	Amlaha	538	163	375	142	47	95	334	83	251
483162	Kaliya Khedi	50	13	37	36	7	29	13	6	7
483163	Patariya Banka	122	44	78	60	13	47	58	29	29
483164	Mohanpur Lendi	181	72	109	141	59	82	39	12	27
483165	Bhojpura	52	14	38	39	7	32	13	7	6
483166	Dhamanda	1,127	476	651	572	211	361	492	224	268
483167	Golu Khedi	725	222	503	560	169	391	155	50	105
483168	Durgpura	349	104	245	204	57	147	141	47	94
483169	Bishan Kheda	191	50	141	143	38	105	48	12	36
483170	Patariya Sidha	232	89	143	91	16	75	139	71	68
483171	Sukaliya Hansraj	122	53	69	17	4	13	87	36	51
483172	Kherpura	2	1	1	2	1	1	-	-	-
483173	Narsingh Kheda	437	131	306	81	21	60	352	107	245
483174	Sunar Khedi				-----Un-inhabited-----					
483175	Nagli	241	115	126	113	62	51	128	53	75
483176	Partappura	80	35	45	19	7	12	61	28	33
483177	Barkheda Kurmi	326	81	245	69	18	51	229	60	169
483178	Toraniya	316	105	211	203	65	138	80	23	57
483179	Chhapari Karan	139	36	103	112	36	76	16	-	16
483180	Bishan Khedi	1,024	457	567	184	86	98	818	359	459
483181	Molakhedi	45	20	25	35	16	19	6	4	2
483182	Rampura	158	55	103	7	2	5	143	48	95
483183	Deh Khedi	63	31	32	38	17	21	19	9	10
483184	Chhapari Talluk	250	121	129	106	61	45	143	60	83
483185	Kulhadi	401	120	281	297	85	212	87	27	60
483186	Lau Khedi	222	83	139	19	5	14	197	73	124
483187	Lasudiya Shekhu	144	18	126	79	6	73	63	12	51
483188	Bhagwatpur	240	89	151	24	12	12	210	75	135
483189	Dhabla Rai	726	312	414	126	61	65	552	224	328
483190	Lasudiya Goyal	434	193	241	156	51	105	252	126	126
483191	Goyal Khedi	54	19	35	47	14	33	7	5	2
483192	Molga	388	148	240	235	84	151	150	64	86
483193	Haliya Khedi	174	37	137	92	8	84	82	29	53
483194	Baman Khedi				-----Un-inhabited-----					
483195	Balapura	173	83	90	146	70	76	23	11	12
483196	Ram Nagar	726	209	517	132	15	117	542	165	377
483197	Khajuriya Dhengi	635	201	434	287	78	209	344	121	223
483198	Dharampuri	18	4	14	11	3	8	7	1	6
483199	Jat Khedi	172	86	86	108	56	52	64	30	34
483200	Gora Khedi	128	45	83	95	30	65	32	15	17
483201	Satpipaliya	462	236	226	197	88	109	255	141	114
483202	Arwaliya	54	19	35	21	6	15	32	12	20
483203	Gau Khedi	500	203	297	25	16	9	326	153	173
483204	Parwaliya				-----Un-inhabited-----					
483205	Bapcha				-----Un-inhabited-----					
483206	Devan Khedi				-----Un-inhabited-----					
483207	Ratanpur	262	104	158	10	3	7	250	99	151
483208	Umar Khal	116	80	36	3	1	2	112	78	34
483209	Chainpura	592	219	373	19	19	-	571	198	373
483210	Jamoniya Fatehpur	232	59	173	94	22	72	130	33	97
483211	Bijori	114	29	85	1	-	1	113	29	84
483212	Shahpura	234	81	153	3	2	1	230	79	151
483213	Mundla	292	131	161	6	3	3	280	126	154
483214	Bagan Kheda	136	25	111	1	1	-	134	23	111
483215	Karanpura				-----Un-inhabited-----					

PRIMARY CENSUS ABSTRACT										
CENSUS ABSTRACT										
Ichhawar										
of marginal workers										
Household industry workers			Other workers			Non-workers			Name of Village	Location code number
Persons	Males	Females	Persons	Males	Females	Persons	Males	Females		
50	51	52	53	54	55	56	57	58	2	1
590	243	347	2,000	1,103	897	67,846	32,764	35,082	Ichhawar (Total)	0173
590	243	347	2,000	1,103	897	67,846	32,764	35,082	Ichhawar (Rural)	0173
-	-	-	-	-	-	-	-	-	Ichhawar (Urban)	0173
RURAL										
-	-	-	2	1	1	591	318	273	Bhada Khedi	483160
17	8	9	45	25	20	1,781	850	931	Amlaha	483161
1	-	1	-	-	-	135	61	74	Kaliya Khedi	483162
-	-	-	4	2	2	150	77	73	Patariya Banka	483163
-	-	-	1	1	-	245	135	110	Mohanpur Lendi	483164
-	-	-	-	-	-	137	79	58	Bhojpura	483165
32	21	11	31	20	11	1,279	632	647	Dhamanda	483166
5	1	4	5	2	3	741	396	345	Golu Khedi	483167
1	-	1	3	-	3	152	79	73	Durgpura	483168
-	-	-	-	-	-	97	53	44	Bishan Kheda	483169
-	-	-	2	2	-	223	116	107	Patariya Sidha	483170
14	9	5	4	4	-	100	45	55	Sukaliya Hansraj	483171
-	-	-	-	-	-	14	10	4	Kherpura	483172
2	2	-	2	1	1	857	424	433	Narsingh Kheda	483173
-----Un-inhabited-----									Sunar Khedi	483174
-	-	-	-	-	-	159	80	79	Nagli	483175
-	-	-	-	-	-	157	74	83	Partappura	483176
3	2	1	25	1	24	426	212	214	Barkheda Kurmi	483177
5	2	3	28	15	13	370	176	194	Toraniya	483178
2	-	2	9	-	9	92	38	54	Chhapari Karan	483179
14	5	9	8	7	1	382	203	179	Bishan Khedi	483180
-	-	-	4	-	4	80	40	40	Molakhedi	483181
1	1	-	7	4	3	122	71	51	Rampura	483182
2	2	-	4	3	1	111	58	53	Deh Khedi	483183
-	-	-	1	-	1	266	138	128	Chhapari Talluk	483184
11	4	7	6	4	2	260	131	129	Kulhadi	483185
2	2	-	4	3	1	246	136	110	Lau Khedi	483186
2	-	2	-	-	-	267	138	129	Lasudiya Shekhu	483187
1	-	1	5	2	3	213	109	104	Bhagwatpur	483188
21	9	12	27	18	9	648	343	305	Dhabla Rai	483189
11	8	3	15	8	7	295	142	153	Lasudiya Goyal	483190
-	-	-	-	-	-	51	25	26	Goyal Khedi	483191
2	-	2	1	-	1	454	215	239	Molga	483192
-	-	-	-	-	-	307	157	150	Haliya Khedi	483193
-----Un-inhabited-----									Baman Khedi	483194
2	-	2	2	2	-	202	114	88	Balapura	483195
38	21	17	14	8	6	868	448	420	Ram Nagar	483196
2	1	1	2	1	1	603	321	282	Khajuriya Dhengi	483197
-	-	-	-	-	-	33	17	16	Dharampuri	483198
-	-	-	-	-	-	122	62	60	Jat Khedi	483199
-	-	-	1	-	1	66	40	26	Gora Khedi	483200
2	2	-	8	5	3	323	163	160	Satpipaliya	483201
-	-	-	1	1	-	103	56	47	Arwaliya	483202
3	1	2	146	33	113	463	244	219	Gau Khedi	483203
-----Un-inhabited-----									Parwaliya	483204
-----Un-inhabited-----									Bapcha	483205
-----Un-inhabited-----									Devan Khedi	483206
-	-	-	2	2	-	357	185	172	Ratanpur	483207
-	-	-	1	1	-	632	226	406	Umar Khal	483208
-	-	-	2	2	-	816	424	392	Chainpura	483209
4	1	3	4	3	1	231	113	118	Jamoniya Fatehpur	483210
-	-	-	-	-	-	43	26	17	Bijori	483211
-	-	-	1	-	1	367	189	178	Shahpura	483212
6	2	4	-	-	-	564	259	305	Mundla	483213
-	-	-	1	1	-	90	54	36	Bagan Kheda	483214
-----Un-inhabited-----									Karanpura	483215

VILLAGE PRIMARY
C D Block -

Location code number	Name of Village	Area of Village in hectares	Number of households	Total population (including institutional and houseless population)			Population in the age-group 0-6		
				Persons	Males	Females	Persons	Males	Females
1	2	3	4	5	6	7	8	9	10
483216	Arya (Ariya)	502.20	400	1,603	829	774	244	118	126
483217	Haraspur	982.02	149	813	403	410	132	60	72
483218	Kundikhal	576.66	130	814	426	388	140	67	73
483219	Laliya Khedi	1,452.03	235	1,078	569	509	219	108	111
483220	Singapur	576.64	60	309	163	146	52	28	24
483221	Jhar Kheda	353.56	151	735	362	373	131	58	73
483222	Dudlai	392.58	255	1,145	603	542	155	75	80
483223	Dolatpur	1,759.74	215	1,248	668	580	257	126	131
483224	Rugnathpura (Raghunathpura)	264.52	82	414	219	195	75	44	31
483225	Ramdasi	653.56	261	1,498	761	737	203	96	107
483226	Huliya Khedi	299.94		-----Un-inhabited-----					
483227	Bawadiya Gusain	1,024.68	264	1,220	640	580	174	87	87
483228	Rupdi	277.33	60	280	159	121	44	29	15
483229	Rupadeh	612.92	71	360	194	166	90	51	39
483230	Gadiya	699.20	172	738	388	350	129	68	61
483231	Bordi Khurd	613.76	46	249	116	133	53	25	28
483232	Borpani Alias Dudalawa	1,922.29	146	736	368	368	171	77	94
483233	Chhapri Miya	179.97		-----Un-inhabited-----					
483234	Himmatpura	483.24	152	664	362	302	109	62	47
483235	Diwadiya	730.08	910	4,582	2,386	2,196	652	332	320
483236	Jujharpura	127.59	1	10	6	4	3	2	1
483237	Kushalpur	120.57	146	752	394	358	104	53	51
483238	Nilbad	832.94	271	1,425	738	687	281	147	134
483239	Ladpura	159.84		-----Un-inhabited-----					
483240	Kalyanpura Dhakad	369.73	125	676	320	356	85	45	40
483241	Jhalki	907.50	504	2,462	1,286	1,176	361	178	183
483242	Nayapura	684.40	343	1,659	871	788	223	117	106
483243	Amla Ramjipura	457.56	225	915	477	438	144	71	73
483244	Pal Khedi	475.35	268	1,174	622	552	164	92	72
483245	Yar Nagar	132.47		-----Un-inhabited-----					
483246	Atraliya	131.03	44	206	107	99	23	11	12
483247	Kalyanpura Dubey	61.04		-----Un-inhabited-----					
483248	Shaharyar Nagar	221.11		-----Un-inhabited-----					
483249	Ladawad	49.16		-----Un-inhabited-----					
483250	Jogda Khedi	162.59	50	253	139	114	41	23	18
483251	Siradi	638.43	232	1,114	580	534	189	94	95
483252	Kankad Kheda	741.20	476	2,277	1,179	1,098	364	196	168
483253	Lasudiya Ram	508.68	185	827	436	391	128	64	64
483254	Jamoniya Hatesingh	928.13	184	1,075	565	510	158	88	70
483255	Bhanu Khadi	2,127.73	1,029	5,431	2,800	2,631	774	406	368
483256	Kudi	687.60	204	971	525	446	183	101	82
483257	Chandpura	282.61		-----Un-inhabited-----					
483258	Vinakpura (Binakpura)	432.61	6	32	10	22	3	2	1
483259	Gaontalab	560.61	13	79	39	40	16	11	5
483260	Dhabla Mata	1,451.55	365	2,001	1,037	964	331	167	164
483261	Mogra	742.96	155	800	406	394	133	68	65
483262	Pangri	244.86		-----Un-inhabited-----					
483263	Khejda	426.19	112	674	348	326	118	58	60
483264	Bichholi	78.00	269	1,342	684	658	267	150	117
483265	Sewaniya	1,057.84	218	1,228	644	584	220	113	107
483266	Lasudiya Kangar	601.01	249	1,364	696	668	212	110	102
483267	Pangra Khati	381.88	209	1,134	593	541	184	98	86
483268	Sendho Khedi	236.73	36	170	91	79	36	20	16
483269	Bawadiya Noabad	366.72	154	738	385	353	127	68	59
483270	Kalapipal	1,042.64	400	1,868	977	891	264	138	126
483271	Nipaniya	421.14	198	912	476	436	139	85	54
483272	Amla Noabad	491.47	284	1,488	775	713	199	111	88
483273	Kheri	2,153.41	685	3,429	1,780	1,649	548	279	269
483274	Jamli	1,181.69	228	1,230	636	594	205	106	99

CENSUS ABSTRACT

Scheduled Castes population			Scheduled Tribes population			Literates			Name of Village
Persons	Males	Females	Persons	Males	Females	Persons	Males	Females	
11	12	13	14	15	16	17	18	19	2
477	240	237	44	24	20	972	621	351	Arya (Ariya)
198	91	107	271	142	129	387	243	144	Haraspur
43	21	22	771	405	366	491	298	193	Kundikhal
80	48	32	943	497	446	393	243	150	Laliya Khedi
-	-	-	91	45	46	145	84	61	Singapur
34	14	20	464	227	237	378	228	150	Jhar Kheda
565	306	259	90	50	40	645	420	225	Dudlai
345	185	160	300	156	144	610	404	206	Dolatpur
179	97	82	184	95	89	191	119	72	Rugnathpura (Raghunathpura)
391	204	187	227	103	124	837	511	326	Ramdasi
-----Un-inhabited-----									Huliya Khedi
389	201	188	131	72	59	650	438	212	Bawadiya Gusain
38	18	20	96	58	38	145	97	48	Rupdi
14	9	5	260	133	127	153	97	56	Rupadeh
105	57	48	430	233	197	318	185	133	Gadiya
-	-	-	209	97	112	100	53	47	Bordi Khurd
-	-	-	732	364	368	170	100	70	Borpani Alias Dudalawa
-----Un-inhabited-----									Chhapri Miya
315	177	138	43	22	21	370	237	133	Himmatpura
818	427	391	47	14	33	2,696	1,703	993	Diwadiya
10	6	4	-	-	-	2	1	1	Jujharpura
154	78	76	-	-	-	403	268	135	Kushalpura
195	92	103	567	291	276	702	441	261	Nilbad
-----Un-inhabited-----									Ladpura
91	38	53	-	-	-	427	234	193	Kalyanpura Dhakad
441	231	210	-	-	-	1,411	912	499	Jhalki
270	138	132	-	-	-	941	611	330	Nayapura
261	141	120	-	-	-	546	348	198	Amla Ramjipura
261	134	127	-	-	-	667	423	244	Pal Khedi
-----Un-inhabited-----									Yar Nagar
6	3	3	-	-	-	144	91	53	Atraliya
-----Un-inhabited-----									Kalyanpura Dubey
-----Un-inhabited-----									Shaharyar Nagar
-----Un-inhabited-----									Ladawad
29	16	13	5	3	2	155	103	52	Jogda Khedi
307	159	148	4	3	1	620	393	227	Siradi
270	145	125	57	32	25	1,279	805	474	Kankad Kheda
189	99	90	-	-	-	475	308	167	Lasudiya Ram
290	149	141	-	-	-	634	418	216	Jamoniya Hatesingh
733	387	346	36	20	16	3,190	1,992	1,198	Bhanu Khadi
112	66	46	366	208	158	427	270	157	Kudi
-----Un-inhabited-----									Chandpura
16	7	9	-	-	-	25	6	19	Vinakpura (Binakpura)
-	-	-	77	38	39	21	8	13	Gaontalab
332	178	154	387	201	186	907	602	305	Dhabla Mata
244	121	123	-	-	-	401	245	156	Mogra
-----Un-inhabited-----									Pangri
70	34	36	288	144	144	352	225	127	Khejda
876	451	425	189	96	93	593	335	258	Bichholi
366	200	166	122	61	61	746	446	300	Sewaniya
372	199	173	202	104	98	799	500	299	Lasudiya Kangar
129	65	64	93	48	45	662	411	251	Pangra Khati
46	22	24	18	9	9	74	47	27	Sendho Khedi
85	48	37	4	1	3	362	245	117	Bawadiya Noabad
520	275	245	201	104	97	1,061	654	407	Kalapipal
140	72	68	8	4	4	552	353	199	Nipaniya
304	154	150	21	11	10	881	556	325	Amla Noabad
558	307	251	138	73	65	1,919	1,230	689	Kheri
115	60	55	748	369	379	651	402	249	Jamli

VILLAGE PRIMARY
C D Block -

Location code number	Name of Village	Illiterates			Total workers			Main workers		
		Persons	Males	Females	Persons	Males	Females	Persons	Males	Females
1	2	20	21	22	23	24	25	26	27	28
483216	Arya (Ariya)	631	208	423	988	530	458	307	279	28
483217	Haraspur	426	160	266	558	285	273	214	209	5
483218	Kundikhal	323	128	195	402	211	191	242	162	80
483219	Laliya Khedi	685	326	359	704	383	321	246	185	61
483220	Singapur	164	79	85	153	83	70	66	63	3
483221	Jhar Kheda	357	134	223	417	213	204	56	52	4
483222	Dudlai	500	183	317	570	339	231	247	224	23
483223	Dolatpur	638	264	374	607	362	245	562	350	212
483224	Rugnathpura (Raghunathpura)	223	100	123	227	123	104	223	122	101
483225	Ramdasi	661	250	411	787	431	356	295	271	24
483226	Huliya Khedi	-----Un-inhabited-----								
483227	Bawadiya Gusain	570	202	368	667	351	316	390	251	139
483228	Rupdi	135	62	73	185	104	81	66	65	1
483229	Rupadeh	207	97	110	213	116	97	79	77	2
483230	Gadiya	420	203	217	403	208	195	154	135	19
483231	Bordi Khurd	149	63	86	126	62	64	59	32	27
483232	Borpani Alias Dudalawa	566	268	298	392	206	186	149	100	49
483233	Chhapri Miya	-----Un-inhabited-----								
483234	Himmatpura	294	125	169	417	236	181	124	119	5
483235	Diwadiya	1,886	683	1,203	2,348	1,300	1,048	1,074	891	183
483236	Jujharpura	8	5	3	6	4	2	4	4	-
483237	Kushalpura	349	126	223	405	217	188	223	213	10
483238	Nilbad	723	297	426	647	366	281	495	339	156
483239	Ladpura	-----Un-inhabited-----								
483240	Kalyanpura Dhakad	249	86	163	513	243	270	149	144	5
483241	Jhalki	1,051	374	677	1,528	812	716	675	544	131
483242	Nayapura	718	260	458	935	511	424	571	391	180
483243	Amla Ramjipura	369	129	240	494	264	230	343	233	110
483244	Pal Khedi	507	199	308	714	366	348	260	224	36
483245	Yar Nagar	-----Un-inhabited-----								
483246	Atraliya	62	16	46	129	65	64	71	56	15
483247	Kalyanpura Dubey	-----Un-inhabited-----								
483248	Shaharyar Nagar	-----Un-inhabited-----								
483249	Ladawad	-----Un-inhabited-----								
483250	Jogda Khedi	98	36	62	181	102	79	69	67	2
483251	Siradi	494	187	307	668	366	302	209	173	36
483252	Kankad Kheda	998	374	624	1,153	623	530	1,125	614	511
483253	Lasudiya Ram	352	128	224	475	248	227	397	218	179
483254	Jamoniya Hatesingh	441	147	294	567	296	271	270	238	32
483255	Bhanu Khadi	2,241	808	1,433	2,794	1,570	1,224	2,154	1,347	807
483256	Kudi	544	255	289	576	304	272	211	180	31
483257	Chandpura	-----Un-inhabited-----								
483258	Vinakpura (Binakpura)	7	4	3	26	6	20	21	5	16
483259	Gaontalab	58	31	27	44	23	21	43	23	20
483260	Dhabla Mata	1,094	435	659	1,223	631	592	926	516	410
483261	Mogra	399	161	238	435	227	208	404	215	189
483262	Pangri	-----Un-inhabited-----								
483263	Khejda	322	123	199	399	211	188	358	181	177
483264	Bichholi	749	349	400	584	360	224	398	318	80
483265	Sewaniya	482	198	284	551	338	213	479	312	167
483266	Lasudiya Kangar	565	196	369	643	321	322	638	319	319
483267	Pangra Khati	472	182	290	557	298	259	316	183	133
483268	Sendho Khedi	96	44	52	81	45	36	76	45	31
483269	Bawadiya Noabad	376	140	236	393	200	193	383	197	186
483270	Kalapipal	807	323	484	905	527	378	453	321	132
483271	Nipaniya	360	123	237	506	265	241	279	216	63
483272	Amla Noabad	607	219	388	793	420	373	407	245	162
483273	Kheri	1,510	550	960	1,726	949	777	775	668	107
483274	Jamli	579	234	345	643	357	286	210	199	11

PRIMARY CENSUS ABSTRACT

CENSUS ABSTRACT

Ichhawar

Industrial category of main workers												
Household industry												Name of Village
Cultivators			Agricultural labourers			workers			Other workers			
Persons	Males	Females	Persons	Males	Females	Persons	Males	Females	Persons	Males	Females	
29	30	31	32	33	34	35	36	37	38	39	40	2
133	127	6	64	56	8	14	14	-	96	82	14	Arya (Ariya)
80	79	1	125	122	3	-	-	-	9	8	1	Haraspur
78	72	6	158	86	72	-	-	-	6	4	2	Kundikhal
152	104	48	72	63	9	1	1	-	21	17	4	Laliya Khedi
41	41	-	20	18	2	-	-	-	5	4	1	Singapur
37	36	1	13	12	1	-	-	-	6	4	2	Jhar Kheda
84	77	7	132	126	6	9	6	3	22	15	7	Dudlai
130	89	41	374	217	157	18	12	6	40	32	8	Dolatpur
46	44	2	174	77	97	-	-	-	3	1	2	Rugnathpura (Raghunathpura)
212	200	12	58	49	9	8	8	-	17	14	3	Ramdasi
-----Un-inhabited-----												Huliya Khedi
239	161	78	127	75	52	2	1	1	22	14	8	Bawadiya Gusain
39	39	-	23	23	-	-	-	-	4	3	1	Rupdi
36	36	-	41	40	1	-	-	-	2	1	1	Rupadeh
37	35	2	114	98	16	-	-	-	3	2	1	Gadiya
37	18	19	21	14	7	-	-	-	1	-	1	Bordi Khurd
129	86	43	16	12	4	-	-	-	4	2	2	Borpani Alias Dudalawa Chhapri Miya
-----Un-inhabited-----												
87	87	-	12	11	1	2	2	-	23	19	4	Himmatpura
698	597	101	186	125	61	17	16	1	173	153	20	Diwadiya
3	3	-	1	1	-	-	-	-	-	-	-	Jujharpura
187	179	8	34	33	1	1	1	-	1	-	1	Kushalpura
286	237	49	176	71	105	6	6	-	27	25	2	Nilbad
-----Un-inhabited-----												Ladpura
79	79	-	53	52	1	2	2	-	15	11	4	Kalyanpura Dhakad
418	373	45	206	132	74	4	3	1	47	36	11	Jhalki
426	290	136	75	40	35	8	8	-	62	53	9	Nayapura
171	121	50	148	93	55	6	4	2	18	15	3	Amla Ramjipura
121	105	16	75	62	13	38	35	3	26	22	4	Pal Khedi
-----Un-inhabited-----												Yar Nagar
56	45	11	11	7	4	2	2	-	2	2	-	Atraliya
-----Un-inhabited-----												Kalyanpura Dubey
-----Un-inhabited-----												Shaharyar Nagar
-----Un-inhabited-----												Ladawad
56	54	2	12	12	-	-	-	-	1	1	-	Jogda Khedi
116	94	22	64	55	9	-	-	-	29	24	5	Siradi
519	324	195	426	208	218	133	44	89	47	38	9	Kankad Kheda
301	157	144	70	41	29	5	4	1	21	16	5	Lasudiya Ram
198	174	24	51	46	5	2	1	1	19	17	2	Jamoniya Hatesingh
1,256	791	465	587	276	311	49	41	8	262	239	23	Bhanu Khadi
98	83	15	105	92	13	1	1	-	7	4	3	Kudi
-----Un-inhabited-----												Chandpura
1	-	1	4	2	2	-	-	-	16	3	13	Vinakpura (Binakpura)
43	23	20	-	-	-	-	-	-	-	-	-	Gaontalab
698	376	322	174	97	77	12	7	5	42	36	6	Dhabla Mata
188	97	91	207	112	95	-	-	-	9	6	3	Mogra
-----Un-inhabited-----												Pangri
202	96	106	131	66	65	6	6	-	19	13	6	Khejda
151	138	13	167	131	36	3	1	2	77	48	29	Bichholi
208	140	68	38	28	10	-	-	-	233	144	89	Sewaniya
348	163	185	272	142	130	-	-	-	18	14	4	Lasudiya Kangar
204	108	96	68	38	30	3	1	2	41	36	5	Pangra Khati
72	44	28	3	1	2	1	-	1	-	-	-	Sendho Khedi
364	188	176	1	-	1	12	5	7	6	4	2	Bawadiya Noabad
317	201	116	90	78	12	5	5	-	41	37	4	Kalapipal
116	103	13	144	100	44	-	-	-	19	13	6	Nipaniya
369	213	156	12	9	3	-	-	-	26	23	3	Amla Noabad
506	449	57	168	128	40	14	13	1	87	78	9	Kheri
159	156	3	15	10	5	10	10	-	26	23	3	Jamli

**VILLAGE PRIMARY
C D Block -**

Location code number	Name of Village	Industrial category								
		Marginal workers			Cultivators			Agricultural labourers		
		Persons	Males	Females	Persons	Males	Females	Persons	Males	Females
1	2	41	42	43	44	45	46	47	48	49
483216	Arya (Ariya)	681	251	430	184	41	143	421	164	257
483217	Haraspur	344	76	268	166	44	122	178	32	146
483218	Kundikhal	160	49	111	3	2	1	145	38	107
483219	Laliya Khedi	458	198	260	22	6	16	411	171	240
483220	Singapur	87	20	67	29	6	23	55	13	42
483221	Jhar Kheda	361	161	200	79	29	50	273	126	147
483222	Dudlai	323	115	208	17	9	8	303	105	198
483223	Dolatpur	45	12	33	9	1	8	34	9	25
483224	Rugnathpura (Raghunathpura)	4	1	3	-	-	-	4	1	3
483225	Ramdasi	492	160	332	302	80	222	182	73	109
483226	Huliya Khedi	-----Un-inhabited-----								
483227	Bawadiya Gusain	277	100	177	49	24	25	226	74	152
483228	Rupdi	119	39	80	66	23	43	53	16	37
483229	Rupadeh	134	39	95	73	25	48	61	14	47
483230	Gadiya	249	73	176	2	1	1	246	72	174
483231	Bordi Khurd	67	30	37	6	2	4	61	28	33
483232	Borpani Alias Dudalawa	243	106	137	5	4	1	236	101	135
483233	Chhapri Miya	-----Un-inhabited-----								
483234	Himmatpura	293	117	176	111	25	86	170	85	85
483235	Diwadiya	1,274	409	865	639	149	490	575	222	353
483236	Jujharpura	2	-	2	1	-	1	1	-	1
483237	Kushalpur	182	4	178	151	2	149	31	2	29
483238	Nilbad	152	27	125	15	3	12	120	11	109
483239	Ladpura	-----Un-inhabited-----								
483240	Kalyanpura Dhakad	364	99	265	3	3	-	359	95	264
483241	Jhalki	853	268	585	377	101	276	458	154	304
483242	Nayapura	364	120	244	248	65	183	68	24	44
483243	Amla Ramjipura	151	31	120	101	22	79	48	8	40
483244	Pal Khedi	454	142	312	198	45	153	251	93	158
483245	Yar Nagar	-----Un-inhabited-----								
483246	Atraliya	58	9	49	28	3	25	30	6	24
483247	Kalyanpura Dubey	-----Un-inhabited-----								
483248	Shaharyar Nagar	-----Un-inhabited-----								
483249	Ladawad	-----Un-inhabited-----								
483250	Jogda Khedi	112	35	77	98	32	66	14	3	11
483251	Siradi	459	193	266	74	34	40	371	150	221
483252	Kankad Kheda	28	9	19	8	3	5	11	3	8
483253	Lasudiya Ram	78	30	48	30	13	17	30	6	24
483254	Jamoniya Hatesingh	297	58	239	108	2	106	174	47	127
483255	Bhanu Khadi	640	223	417	307	100	207	305	108	197
483256	Kudi	365	124	241	24	3	21	338	120	218
483257	Chandpura	-----Un-inhabited-----								
483258	Vinakpura (Binakpura)	5	1	4	-	-	-	5	1	4
483259	Gaontalab	1	-	1	-	-	-	-	-	-
483260	Dhabla Mata	297	115	182	217	85	132	72	27	45
483261	Mogra	31	12	19	2	1	1	26	8	18
483262	Pangri	-----Un-inhabited-----								
483263	Khejda	41	30	11	34	24	10	6	5	1
483264	Bichholi	186	42	144	98	16	82	69	12	57
483265	Sewaniya	72	26	46	2	-	2	14	10	4
483266	Lasudiya Kangar	5	2	3	3	1	2	2	1	1
483267	Pangra Khati	241	115	126	69	35	34	153	72	81
483268	Sendho Khedi	5	-	5	4	-	4	1	-	1
483269	Bawadiya Noabad	10	3	7	6	2	4	1	-	1
483270	Kalapipal	452	206	246	62	14	48	381	186	195
483271	Nipaniya	227	49	178	125	28	97	99	20	79
483272	Amla Noabad	386	175	211	87	22	65	296	150	146
483273	Kheri	951	281	670	181	42	139	667	174	493
483274	Jamli	433	158	275	17	11	6	402	137	265

PRIMARY CENSUS ABSTRACT										
CENSUS ABSTRACT										
Ichhawar										
of marginal workers										
Household industry workers			Other workers			Non-workers			Name of Village	Location code number
Persons	Males	Females	Persons	Males	Females	Persons	Males	Females		
50	51	52	53	54	55	56	57	58	2	1
41	21	20	35	25	10	615	299	316	Arya (Ariya)	483216
-	-	-	-	-	-	255	118	137	Haraspur	483217
-	-	-	12	9	3	412	215	197	Kundikhal	483218
-	-	-	25	21	4	374	186	188	Laliya Khedi	483219
-	-	-	3	1	2	156	80	76	Singapur	483220
1	1	-	8	5	3	318	149	169	Jhar Kheda	483221
2	-	2	1	1	-	575	264	311	Dudlai	483222
-	-	-	2	2	-	641	306	335	Dolatpur	483223
-	-	-	-	-	-	187	96	91	Rugnathpura (Raghunathpura)	483224
6	6	-	2	1	1	711	330	381	Ramdasi	483225
-----Un-inhabited-----									Huliya Khedi	483226
-	-	-	2	2	-	553	289	264	Bawadiya Gusain	483227
-	-	-	-	-	-	95	55	40	Rupdi	483228
-	-	-	-	-	-	147	78	69	Rupadeh	483229
1	-	1	-	-	-	335	180	155	Gadiya	483230
-	-	-	-	-	-	123	54	69	Bordi Khurd	483231
2	1	1	-	-	-	344	162	182	Borpani Alias Dudalawa	483232
-----Un-inhabited-----									Chhapri Miya	483233
5	1	4	7	6	1	247	126	121	Himmatpura	483234
19	9	10	41	29	12	2,234	1,086	1,148	Diwadiya	483235
-	-	-	-	-	-	4	2	2	Jujharpura	483236
-	-	-	-	-	-	347	177	170	Kushalpura	483237
17	13	4	-	-	-	778	372	406	Nilbad	483238
-----Un-inhabited-----									Ladpura	483239
1	1	-	1	-	1	163	77	86	Kalyanpura Dhakad	483240
4	3	1	14	10	4	934	474	460	Jhalki	483241
18	10	8	30	21	9	724	360	364	Nayapura	483242
2	1	1	-	-	-	421	213	208	Amla Ramjipura	483243
2	1	1	3	3	-	460	256	204	Pal Khedi	483244
-----Un-inhabited-----									Yar Nagar	483245
-	-	-	-	-	-	77	42	35	Atraliya	483246
-----Un-inhabited-----									Kalyanpura Dubey	483247
-----Un-inhabited-----									Shaharyar Nagar	483248
-----Un-inhabited-----									Ladawad	483249
-	-	-	-	-	-	72	37	35	Jogda Khedi	483250
1	-	1	13	9	4	446	214	232	Siradi	483251
3	1	2	6	2	4	1,124	556	568	Kankad Kheda	483252
15	8	7	3	3	-	352	188	164	Lasudiya Ram	483253
12	6	6	3	3	-	508	269	239	Jamoniya Hatesingh	483254
15	7	8	13	8	5	2,637	1,230	1,407	Bhanu Khadi	483255
-	-	-	3	1	2	395	221	174	Kudi	483256
-----Un-inhabited-----									Chandpura	483257
-	-	-	-	-	-	6	4	2	Vinakpura (Binakpura)	483258
-	-	-	1	-	1	35	16	19	Gaontalab	483259
4	1	3	4	2	2	778	406	372	Dhabla Mata	483260
-	-	-	3	3	-	365	179	186	Mogra	483261
-----Un-inhabited-----									Pangri	483262
-	-	-	1	1	-	275	137	138	Khejda	483263
-	-	-	19	14	5	758	324	434	Bichholi	483264
2	1	1	54	15	39	677	306	371	Sewaniya	483265
-	-	-	-	-	-	721	375	346	Lasudiya Kangar	483266
7	1	6	12	7	5	577	295	282	Pangra Khati	483267
-	-	-	-	-	-	89	46	43	Sendho Khedi	483268
-	-	-	3	1	2	345	185	160	Bawadiya Noabad	483269
3	1	2	6	5	1	963	450	513	Kalapipal	483270
-	-	-	3	1	2	406	211	195	Nipaniya	483271
-	-	-	3	3	-	695	355	340	Amla Noabad	483272
40	20	20	63	45	18	1,703	831	872	Kheri	483273
8	4	4	6	6	-	587	279	308	Jamli	483274

VILLAGE PRIMARY
C D Block -

Location code number	Name of Village	Area of Village in hectares	Number of households	Total population (including institutional and houseless population)			Population in the age-group 0-6		
				Persons	Males	Females	Persons	Males	Females
1	2	3	4	5	6	7	8	9	10
483275	Suwa Kheda	369.23	86	515	268	247	143	82	61
483276	Bordi Kalan	1,350.48	635	2,931	1,532	1,399	484	256	228
483277	Moya Pani	785.02	131	831	407	424	172	86	86
483278	Allipur	366.46	221	1,318	663	655	335	180	155
483279	Guradi	372.18	248	1,019	545	474	179	107	72
483280	Samapura	273.72	113	621	321	300	94	45	49
483281	Nadan	1,094.63	199	1,109	558	551	214	116	98
483282	Veerapura (Birpura)	318.18	109	542	271	271	72	31	41
483283	Kolu Khedi	185.10	80	426	218	208	112	61	51
483284	Kaneriya	959.95	143	754	413	341	124	68	56
483285	Brijis Nagar	3,199.99	897	4,232	2,135	2,097	661	325	336
483286	Phangiya	920.87	250	1,281	640	641	254	123	131
483287	Dhain Kheda	1,284.47	228	1,210	602	608	276	146	130
483288	Mawada	596.70	122	658	352	306	78	43	35
483289	Semli Jadid	1,360.39	427	2,002	1,005	997	301	150	151
483290	Mohanpur Noabad	386.92	70	421	210	211	68	30	38
483291	Gaji Khedi	1,294.61	329	1,777	913	864	281	130	151
483292	Ramgarh	527.47	147	859	425	434	195	92	103
483293	Sohan Kheda	896.86	201	1,204	622	582	262	135	127
	Bawadiyachor Alias								
483294	Shaharyakpur	1,515.41	277	1,370	698	672	275	147	128
483295	Balondiya	1,279.11	223	1,092	572	520	191	102	89
483296	Nawalpura	640.12	116	703	376	327	173	102	71
483297	Bamala Dad	440.43	132	721	380	341	132	72	60
483298	Abidabad	2,516.30	602	3,552	1,786	1,766	750	383	367
483299	Sali Kheda	1,096.94	23	150	76	74	39	17	22
483300	Kham Kheda	1,856.71	131	778	407	371	234	119	115
483301	Nibu Kheda	410.12	85	493	244	249	70	35	35
483302	It Kheda	532.47	124	726	378	348	167	88	79
483303	Sohan Chhapari	410.77	14	84	40	44	25	11	14
483304	Dehriya Mukati	373.84	100	444	234	210	92	42	50
483305	Lotiya	2,278.83	132	694	355	339	162	82	80
483306	Lawa Khadi	3,705.46	460	2,169	1,078	1,091	277	144	133
483307	Chikalpani	1,531.46	92	575	295	280	114	53	61
483308	Jhal Pipali	2,037.23	121	754	394	360	170	92	78
483309	Saras	2,565.84	145	1,048	500	548	237	110	127
483310	Loha Pathar	2,290.22	132	614	322	292	128	63	65
483311	Kotara	1,168.00		-----Un-inhabited-----					
483312	Balupat	1,267.53	32	194	99	95	59	28	31
483313	Mandalgarh	482.00	24	124	59	65	24	12	12
483314	Tonkpura	618.90	123	643	356	287	119	65	54
483315	Pangari Jangali	362.00	85	453	229	224	73	35	38
483316	Lasudiya Godi	188.00	103	619	320	299	106	55	51
483317	Sewaniya Parihar	225.00	147	897	469	428	192	101	91
483318	Magarpat	1,385.00	119	761	398	363	167	92	75

PRIMARY CENSUS ABSTRACT

CENSUS ABSTRACT

Ichhawar

Scheduled Castes population			Scheduled Tribes population			Literates			Name of Village
Persons	Males	Females	Persons	Males	Females	Persons	Males	Females	
11	12	13	14	15	16	17	18	19	2
54	28	26	461	240	221	156	96	60	Suwa Kheda
483	254	229	702	365	337	1,571	990	581	Bordi Kalan
6	3	3	806	394	412	342	198	144	Moya Pani
11	6	5	1,227	612	615	459	255	204	Allipur
192	107	85	280	143	137	541	328	213	Guradi
20	9	11	238	122	116	353	214	139	Samapura
13	7	6	803	403	400	549	286	263	Nadan
17	8	9	506	253	253	302	181	121	Veerpura (Birpura)
-	-	-	388	200	188	164	96	68	Kolu Khedi
217	117	100	69	36	33	427	281	146	Kaneriya
869	448	421	548	263	285	2,404	1,449	955	Brijis Nagar
111	54	57	1,087	539	548	508	291	217	Phangiya
34	16	18	1,176	586	590	401	222	179	Dhain Kheda
102	59	43	65	35	30	415	261	154	Mawada
397	196	201	119	38	81	1,291	735	556	Semli Jadid
16	9	7	-	-	-	222	137	85	Mohanpur Noabad
260	137	123	33	16	17	1,031	669	362	Gaji Khedi
154	86	68	665	320	345	351	207	144	Ramgarh
126	61	65	1,045	543	502	552	332	220	Sohan Kheda
									Bawadiyachor Alias
125	66	59	1,182	603	579	683	409	274	Shaharyakpur
75	38	37	713	365	348	496	305	191	Balondiya
30	16	14	622	329	293	184	104	80	Nawalpura
-	-	-	513	271	242	272	173	99	Bamala Dad
255	123	132	2,685	1,340	1,345	1,254	746	508	Abidabad
-	-	-	150	76	74	37	20	17	Sali Kheda
2	1	1	764	403	361	127	83	44	Kham Kheda
72	37	35	329	159	170	290	149	141	Nibu Kheda
41	24	17	2	1	1	362	218	144	It Kheda
-	-	-	24	8	16	36	21	15	Sohan Chhapari
149	74	75	122	65	57	127	79	48	Dehriya Mukati
134	78	56	527	260	267	338	196	142	Lotiya
216	98	118	759	343	416	1,413	752	661	Lawa Khadi
-	-	-	569	291	278	207	122	85	Chikalpani
13	6	7	704	366	338	328	198	130	Jhal Pipali
34	19	15	943	444	499	430	237	193	Saras
10	5	5	554	292	262	230	151	79	Loha Pathar
-----Un-inhabited-----									
11	5	6	183	94	89	33	20	13	Kotara
-	-	-	124	59	65	63	33	30	Balupat
118	65	53	319	170	149	342	222	120	Mandalgarh
256	124	132	-	-	-	286	169	117	Tonkpura
258	135	123	120	63	57	292	168	124	Pangari Jangali
32	19	13	860	447	413	388	263	125	Lasudiya Godi
41	18	23	672	354	318	246	164	82	Sewaniya Parihar
									Magarpat

VILLAGE PRIMARY
C D Block -

Location code number	Name of Village	Illiterates			Total workers			Main workers		
		Persons	Males	Females	Persons	Males	Females	Persons	Males	Females
		20	21	22	23	24	25	26	27	28
483275	Suwa Kheda	359	172	187	118	106	12	87	80	7
483276	Bordi Kalan	1,360	542	818	1,128	790	338	641	556	85
483277	Moya Pani	489	209	280	210	172	38	155	128	27
483278	Allipur	859	408	451	538	280	258	345	233	112
483279	Guradi	478	217	261	399	272	127	254	197	57
483280	Samapura	268	107	161	321	185	136	306	179	127
483281	Nadan	560	272	288	503	292	211	385	273	112
483282	Veerpara (Birpura)	240	90	150	274	145	129	141	128	13
483283	Kolu Khedi	262	122	140	187	98	89	100	90	10
483284	Kaneriya	327	132	195	386	222	164	191	118	73
483285	Brijis Nagar	1,828	686	1,142	2,084	1,198	886	1,526	956	570
483286	Phangiya	773	349	424	642	324	318	132	108	24
483287	Dhain Kheda	809	380	429	577	290	287	58	41	17
483288	Mawada	243	91	152	355	186	169	167	126	41
483289	Semli Jadid	711	270	441	987	521	466	745	392	353
483290	Mohanpur Noabad	199	73	126	206	102	104	196	99	97
483291	Gaji Khedi	746	244	502	882	451	431	735	399	336
483292	Ramgarh	508	218	290	514	260	254	204	126	78
483293	Sohan Kheda	652	290	362	534	277	257	207	128	79
	Bawadiyachor Alias									
483294	Shaharyakpur	687	289	398	645	335	310	53	37	16
483295	Balondiya	596	267	329	489	296	193	224	186	38
483296	Nawalpura	519	272	247	337	176	161	83	71	12
483297	Bamala Dad	449	207	242	219	186	33	211	183	28
483298	Abidabad	2,298	1,040	1,258	1,484	934	550	849	629	220
483299	Sali Kheda	113	56	57	70	39	31	69	38	31
483300	Kham Kheda	651	324	327	340	177	163	339	177	162
483301	Nibu Kheda	203	95	108	182	109	73	178	107	71
483302	It Kheda	364	160	204	316	175	141	222	168	54
483303	Sohan Chhapari	48	19	29	25	15	10	25	15	10
483304	Dehriya Mukati	317	155	162	216	117	99	114	108	6
483305	Lotiya	356	159	197	336	180	156	156	99	57
483306	Lawa Khadi	756	326	430	722	570	152	600	471	129
483307	Chikalpani	368	173	195	317	162	155	4	2	2
483308	Jhal Pipali	426	196	230	372	203	169	231	142	89
483309	Saras	618	263	355	450	231	219	242	179	63
483310	Loha Pathar	384	171	213	310	170	140	279	154	125
483311	Kotara				-----Un-inhabited-----					
483312	Balupat	161	79	82	46	38	8	45	37	8
483313	Mandalgarh	61	26	35	32	29	3	30	27	3
483314	Tonkpura	301	134	167	316	177	139	146	102	44
483315	Pangari Jangali	167	60	107	245	120	125	127	80	47
483316	Lasudiya Godi	327	152	175	375	203	172	100	66	34
483317	Sewaniya Parihar	509	206	303	424	221	203	240	194	46
483318	Magarpat	515	234	281	444	229	215	54	35	19

PRIMARY CENSUS ABSTRACT

CENSUS ABSTRACT

Ichhawar

Industrial category of main workers													
Household industry													Name of Village
Cultivators			Agricultural labourers						Other workers				
Persons	Males	Females	Persons	Males	Females	Persons	Males	Females	Persons	Males	Females		
29	30	31	32	33	34	35	36	37	38	39	40	2	
51	46	5	32	32	-	-	-	-	4	2	2	Suwa Kheda	
328	286	42	157	134	23	12	12	-	144	124	20	Bordi Kalan	
5	2	3	138	125	13	-	-	-	12	1	11	Moya Pani	
220	133	87	92	80	12	1	-	1	32	20	12	Allipur	
117	71	46	99	91	8	1	1	-	37	34	3	Guradi	
108	60	48	155	84	71	-	-	-	43	35	8	Samapura	
178	138	40	131	78	53	5	4	1	71	53	18	Nadan	
60	58	2	70	63	7	-	-	-	11	7	4	Veerpura (Birpura)	
45	43	2	51	45	6	-	-	-	4	2	2	Kolu Khedi	
160	93	67	12	9	3	-	-	-	19	16	3	Kaneriya	
613	384	229	686	380	306	25	15	10	202	177	25	Brijis Nagar	
57	47	10	49	41	8	2	2	-	24	18	6	Phangiya	
32	23	9	19	13	6	1	-	1	6	5	1	Dhain Kheda	
100	78	22	50	36	14	-	-	-	17	12	5	Mawada	
448	237	211	245	119	126	1	1	-	51	35	16	Semli Jadid	
192	97	95	1	-	1	-	-	-	3	2	1	Mohanpur Noabad	
570	301	269	131	70	61	2	2	-	32	26	6	Gaji Khedi	
139	87	52	58	35	23	-	-	-	7	4	3	Ramgarh	
79	66	13	75	55	20	41	1	40	12	6	6	Sohan Kheda	
Bawadiyachor Alias													
29	22	7	10	8	2	-	-	-	14	7	7	Shaharyakpur	
114	97	17	79	64	15	-	-	-	31	25	6	Balondiya	
53	47	6	29	23	6	-	-	-	1	1	-	Nawalpura	
101	91	10	108	91	17	-	-	-	2	1	1	Bamala Dad	
456	343	113	335	243	92	2	2	-	56	41	15	Abidabad	
21	12	9	47	26	21	1	-	1	-	-	-	Sali Kheda	
181	94	87	157	83	74	-	-	-	1	-	1	Kham Kheda	
95	62	33	75	40	35	-	-	-	8	5	3	Nibu Kheda	
47	42	5	116	109	7	41	3	38	18	14	4	It Kheda	
15	10	5	10	5	5	-	-	-	-	-	-	Sohan Chhapari	
109	106	3	2	1	1	-	-	-	3	1	2	Dehriya Mukati	
15	8	7	138	88	50	-	-	-	3	3	-	Lotiya	
45	22	23	162	84	78	11	11	-	382	354	28	Lawa Khadi	
-	-	-	-	-	-	-	-	-	4	2	2	Chikalpani	
86	76	10	140	62	78	-	-	-	5	4	1	Jhal Pipali	
147	121	26	89	56	33	2	-	2	4	2	2	Saras	
19	12	7	237	126	111	-	-	-	23	16	7	Loha Pathar	
-----Un-inhabited-----													Kotara
9	8	1	36	29	7	-	-	-	-	-	-	Balupat	
6	6	-	23	20	3	-	-	-	1	1	-	Mandalgarh	
59	47	12	82	53	29	-	-	-	5	2	3	Tonkpura	
113	70	43	3	2	1	1	1	-	10	7	3	Pangari Jangali	
92	61	31	2	2	-	-	-	-	6	3	3	Lasudiya Godi	
171	165	6	58	20	38	-	-	-	11	9	2	Sewaniya Parihar	
1	1	-	-	-	-	-	-	-	53	34	19	Maqarpat	

VILLAGE PRIMARY
C D Block -

Location code number	Name of Village	Industrial category								
		Marginal workers			Cultivators			Agricultural labourers		
		Persons	Males	Females	Persons	Males	Females	Persons	Males	Females
1	2	41	42	43	44	45	46	47	48	49
483275	Suwa Kheda	31	26	5	8	7	1	23	19	4
483276	Bordi Kalan	487	234	253	23	8	15	303	130	173
483277	Moya Pani	55	44	11	5	2	3	43	41	2
483278	Allipur	193	47	146	44	2	42	108	23	85
483279	Guradi	145	75	70	6	-	6	131	67	64
483280	Samapura	15	6	9	4	1	3	9	3	6
483281	Nadan	118	19	99	3	2	1	113	15	98
483282	Veerpara (Birpura)	133	17	116	56	7	49	77	10	67
483283	Kolu Khedi	87	8	79	6	-	6	81	8	73
483284	Kaneriya	195	104	91	87	50	37	101	48	53
483285	Brijis Nagar	558	242	316	62	10	52	286	125	161
483286	Phangiya	510	216	294	94	90	4	407	119	288
483287	Dhain Kheda	519	249	270	111	87	24	406	161	245
483288	Mawada	188	60	128	80	9	71	98	44	54
483289	Semli Jadid	242	129	113	9	6	3	173	97	76
483290	Mohanpur Noabad	10	3	7	6	2	4	-	-	-
483291	Gaji Khedi	147	52	95	89	23	66	52	25	27
483292	Ramgarh	310	134	176	182	76	106	127	58	69
483293	Sohan Kheda	327	149	178	41	16	25	252	132	120
483294	Bawadiyachor Alias Shaharyakpur	592	298	294	15	6	9	299	159	140
483295	Balondiya	265	110	155	16	9	7	152	36	116
483296	Nawalpura	254	105	149	86	27	59	166	78	88
483297	Bamala Dad	8	3	5	1	-	1	5	3	2
483298	Abidabad	635	305	330	20	12	8	610	291	319
483299	Sali Kheda	1	1	-	-	-	-	1	1	-
483300	Kham Kheda	1	-	1	1	-	1	-	-	-
483301	Nibu Kheda	4	2	2	1	1	-	1	-	1
483302	It Kheda	94	7	87	3	1	2	9	5	4
483303	Sohan Chhapari	-	-	-	-	-	-	-	-	-
483304	Dehriya Mukati	102	9	93	89	6	83	13	3	10
483305	Lotiya	180	81	99	-	-	-	166	70	96
483306	Lawa Khadi	122	99	23	2	-	2	9	8	1
483307	Chikalpani	313	160	153	-	-	-	228	116	112
483308	Jhal Pipali	141	61	80	15	9	6	116	47	69
483309	Saras	208	52	156	91	9	82	116	43	73
483310	Loha Pathar	31	16	15	-	-	-	10	5	5
483311	Kotara	-----Un-inhabited-----								
483312	Balupat	1	1	-	-	-	-	1	1	-
483313	Mandalgarh	2	2	-	1	1	-	-	-	-
483314	Tonkpura	170	75	95	61	21	40	107	53	54
483315	Pangari Jangali	118	40	78	56	13	43	61	27	34
483316	Lasudiya Godi	275	137	138	107	50	57	167	87	80
483317	Sewaniya Parihar	184	27	157	6	3	3	171	19	152
483318	Magarpat	390	194	196	75	73	2	281	106	175

PRIMARY CENSUS ABSTRACT

CENSUS ABSTRACT

Ichhawar

of marginal workers

Household industry workers			Other workers			Non-workers			Name of Village	Location code number
Persons	Males	Females	Persons	Males	Females	Persons	Males	Females		
50	51	52	53	54	55	56	57	58	2	1
-	-	-	-	-	-	397	162	235	Suwa Kheda	483275
2	2	-	159	94	65	1,803	742	1,061	Bordi Kalan	483276
-	-	-	7	1	6	621	235	386	Moya Pani	483277
-	-	-	41	22	19	780	383	397	Allipur	483278
-	-	-	8	8	-	620	273	347	Guradi	483279
-	-	-	2	2	-	300	136	164	Samapura	483280
-	-	-	2	2	-	606	266	340	Nadan	483281
-	-	-	-	-	-	268	126	142	Veerapura (Birpura)	483282
-	-	-	-	-	-	239	120	119	Kolu Khedi	483283
-	-	-	7	6	1	368	191	177	Kaneriya	483284
7	6	1	203	101	102	2,148	937	1,211	Briji Nagar	483285
-	-	-	9	7	2	639	316	323	Phangiya	483286
-	-	-	2	1	1	633	312	321	Dhain Kheda	483287
2	-	2	8	7	1	303	166	137	Mawada	483288
-	-	-	60	26	34	1,015	484	531	Semli Jadid	483289
-	-	-	4	1	3	215	108	107	Mohanpur Noabad	483290
-	-	-	6	4	2	895	462	433	Gaji Khedi	483291
1	-	1	-	-	-	345	165	180	Ramgarh	483292
32	-	32	2	1	1	670	345	325	Sohan Kheda	483293
2	1	1	276	132	144	725	363	362	Bawadiyachor Alias Shaharyakpur	483294
5	3	2	92	62	30	603	276	327	Balondiya	483295
1	-	1	1	-	1	366	200	166	Nawalpura	483296
-	-	-	2	-	2	502	194	308	Bamala Dad	483297
2	-	2	3	2	1	2,068	852	1,216	Abidabad	483298
-	-	-	-	-	-	80	37	43	Sali Kheda	483299
-	-	-	-	-	-	438	230	208	Kham Kheda	483300
-	-	-	2	1	1	311	135	176	Nibu Kheda	483301
78	-	78	4	1	3	410	203	207	It Kheda	483302
-	-	-	-	-	-	59	25	34	Sohan Chhapari	483303
-	-	-	-	-	-	228	117	111	Dehriya Mukati	483304
-	-	-	14	11	3	358	175	183	Lotiya	483305
5	2	3	106	89	17	1,447	508	939	Lawa Khadi	483306
-	-	-	85	44	41	258	133	125	Chikalpani	483307
1	-	1	9	5	4	382	191	191	Jhal Pipali	483308
-	-	-	1	-	1	598	269	329	Saras	483309
-	-	-	21	11	10	304	152	152	Loha Pathar	483310
-----Un-inhabited-----										483311
-	-	-	-	-	-	148	61	87	Kotara	483312
-	-	-	1	1	-	92	30	62	Balupat	483313
-	-	-	2	1	1	327	179	148	Mandalgarh	483314
-	-	-	1	-	1	208	109	99	Tonkpura	483315
-	-	-	1	-	1	244	117	127	Pangari Jangali	483316
6	4	2	1	1	-	473	248	225	Lasudiya Godi	483317
9	3	6	25	12	13	317	169	148	Sewaniya Parihar	483318
									Magarpat	483319

VILLAGE PRIMARY
C D Block -

Location code number	Name of Village	Area of Village in hectares	Number of households	Total population (including institutional and houseless population)			Population in the age-group 0-6		
				Persons	Males	Females	Persons	Males	Females
1	2	3	4	5	6	7	8	9	10
0174	Nasrullaganj (Total)	109,808.04	34,468	187,002	97,103	89,899	31,219	16,138	15,081
0174	Nasrullaganj (Rural)	109,808.04	34,468	187,002	97,103	89,899	31,219	16,138	15,081
0174	Nasrullaganj (Urban)	0.00	-	-	-	-	-	-	-
RURAL									
483319	Donglapani	2,282.00	97	697	365	332	203	105	98
483320	Itawa Khurd	1,597.71	402	2,237	1,124	1,113	508	261	247
483321	Piplani	2,433.72	466	2,602	1,313	1,289	533	265	268
483322	Kishanpur	1,093.03	131	816	427	389	123	66	57
483323	Ghutwani	2,112.84	309	2,154	1,104	1,050	500	268	232
483324	Hameedganj (Tumdi)	1,833.33	604	3,222	1,629	1,593	609	300	309
483325	Borkheda Khurd	510.95	116	703	378	325	129	69	60
483326	Muhai	964.27	206	1,192	646	546	183	95	88
483327	Bankot	309.45	128	762	371	391	144	65	79
483328	Bain	562.52	215	1,082	575	507	151	84	67
483329	Chichli	427.55	107	566	287	279	75	43	32
483330	Bodi	335.20	58	296	150	146	41	20	21
483331	Pipalia	289.64	73	424	220	204	82	46	36
483332	Barkhedi	344.14	114	593	319	274	85	38	47
483333	Bachgaon	702.51	202	1,103	577	526	181	100	81
483334	Sarsodia	172.68	11	61	28	33	14	5	9
483335	Kumantal	922.23	241	1,284	664	620	207	101	106
483336	Sukarwas	702.51	396	1,773	929	844	276	136	140
483337	Basudeo (Bansdeo)	1,035.81	487	2,386	1,220	1,166	331	162	169
483338	Dobhan	545.95	169	779	398	381	101	56	45
483339	Gopalpur	755.76	460	2,545	1,343	1,202	379	206	173
483340	Seegaon	915.79	197	1,044	532	512	162	91	71
483341	Sasli	528.27	88	429	223	206	69	34	35
483342	Jhaklaha	729.98	10	48	27	21	10	6	4
483343	Narayanpura	265.68	99	544	274	270	68	37	31
483344	Chhipaner	692.49	453	2,215	1,130	1,085	324	161	163
483345	Bagwara	934.58	273	1,487	807	680	182	105	77
483346	Ranipura	557.07	158	811	437	374	109	56	53
483347	Chorsa Khedi	379.86	196	1,076	571	505	181	88	93
483348	Satdev	666.76	260	1,237	656	581	207	101	106
483349	Dholpur	657.75	319	1,463	779	684	197	108	89
Jamonia									
483350	Kalan(Pandagaon)	445.90	172	771	409	362	125	71	54
483351	Pandagaon	448.07	193	982	505	477	156	72	84
483352	Badnagar	661.24	168	847	465	382	116	68	48
483353	Itarsi	697.02	355	1,818	911	907	247	126	121
483354	Itawa Kalan	868.19	256	1,374	700	674	219	119	100
483355	Gilhari	624.45	159	889	470	419	141	74	67
483356	Gorakhpur	962.14	289	1,481	771	710	233	128	105
483357	Semalpani Kadeem	1,053.02	457	2,561	1,324	1,237	405	229	176
483358	Mahagaon Kadeem	855.74	192	1,067	556	511	158	85	73
483359	Magaria	687.24	230	1,459	789	670	196	108	88
483360	Manji Khedi	1,004.12	271	1,537	786	751	349	184	165
483361	Shyampur	2,167.85	465	2,445	1,247	1,198	435	230	205
483362	Basantpur	601.29	476	2,762	1,397	1,365	693	355	338
483363	Nimota	1,201.69	434	2,251	1,135	1,116	334	174	160
483364	Palasi Khurd	431.55	25	124	61	63	25	14	11
483365	Jhirniya	381.66	122	690	348	342	75	45	30
483366	Chhapari	1,802.99	396	2,427	1,262	1,165	475	244	231
483367	Kuri Nayapura	386.68	272	1,690	862	828	382	195	187
483368	Sankota	712.00	131	869	438	431	205	107	98
483369	Kosmi	2,230.17	145	1,015	514	501	259	144	115
483370	Rafique Ganj	1,032.51	227	1,316	685	631	286	146	140
483371	Habeeb Nagar	439.05	120	677	345	332	170	91	79
483372	Amba Kadeem	525.76	187	1,053	564	489	176	104	72
483373	Ladkui	1,340.83	1,251	6,497	3,329	3,168	1,014	506	508

PRIMARY CENSUS ABSTRACT

CENSUS ABSTRACT

Nasrullaganj

Scheduled Castes population			Scheduled Tribes population			Literates			Name of Village
Persons	Males	Females	Persons	Males	Females	Persons	Males	Females	
11	12	13	14	15	16	17	18	19	2
27,144	14,319	12,825	61,562	31,412	30,150	104,173	62,216	41,957	Nasrullaganj (Total)
27,144	14,319	12,825	61,562	31,412	30,150	104,173	62,216	41,957	Nasrullaganj (Rural)
-	-	-	-	-	-	-	-	-	Nasrullaganj (Urban)
RURAL									
82	46	36	535	277	258	224	129	95	Donglapani
109	56	53	1,425	691	734	943	567	376	Itawa Khurd
80	43	37	2,328	1,171	1,157	1,253	749	504	Piplani
28	19	9	487	251	236	526	303	223	Kishanpur
63	30	33	1,795	916	879	825	497	328	Ghutwani
731	371	360	1,784	901	883	1,436	865	571	Hameedganj (Tumdi)
89	51	38	461	241	220	346	219	127	Borkheda Khurd
162	95	67	576	313	263	579	359	220	Muhai
102	54	48	130	61	69	478	264	214	Bankot
152	83	69	371	190	181	648	384	264	Bain
211	102	109	23	10	13	332	181	151	Chichli
5	3	2	67	33	34	235	123	112	Bodi
-	-	-	215	105	110	212	126	86	Pipalia
125	69	56	8	4	4	348	233	115	Barkhedi
60	30	30	138	76	62	643	377	266	Bachgaon
12	7	5	19	6	13	32	16	16	Sarsodia
429	214	215	16	9	7	680	430	250	Kumantal
325	171	154	231	126	105	1,010	635	375	Sukarwas
732	367	365	209	115	94	1,452	863	589	Basudeo (Bansdeo)
185	97	88	228	114	114	483	282	201	Dobhan
312	170	142	260	136	124	1,723	983	740	Gopalpur
296	153	143	119	54	65	626	352	274	Seegaon
89	42	47	140	71	69	270	164	106	Sasli
-	-	-	13	9	4	30	18	12	Jhaklaha
46	19	27	13	7	6	344	192	152	Narayanpura
527	279	248	164	76	88	1,324	746	578	Chhipaner
313	160	153	65	39	26	969	582	387	Bagwara
253	145	108	96	52	44	445	300	145	Ranipura
137	75	62	-	-	-	581	350	231	Chorsa Khedi
190	90	100	256	144	112	750	462	288	Satdev
369	194	175	63	37	26	911	553	358	Dholpur
138	71	67	94	55	39	522	308	214	Jamonia
268	144	124	160	86	74	576	352	224	Kalan(Pandagaon)
303	166	137	57	35	22	553	346	207	Pandagaon
282	150	132	344	174	170	1,222	679	543	Badnagar
308	160	148	223	108	115	850	488	362	Itarsi
239	133	106	412	214	198	549	349	200	Itawa Kalan
144	75	69	366	176	190	903	550	353	Gilhari
649	331	318	1,199	621	578	1,460	876	584	Gorakhpur
265	150	115	145	75	70	621	368	253	Semalpani Kadeem
354	198	156	188	104	84	842	523	319	Mahagaon Kadeem
108	53	55	1,273	653	620	612	358	254	Magaria
378	200	178	1,112	546	566	1,333	778	555	Manji Khedi
19	11	8	1,797	900	897	929	576	353	Shyampur
386	191	195	1,003	490	513	1,315	787	528	Basantpur
10	5	5	108	53	55	40	21	19	Nimota
208	104	104	265	135	130	444	252	192	Palasi Khurd
190	99	91	1,763	905	858	1,312	781	531	Jhiriya
71	35	36	1,168	588	580	505	303	202	Chhapari
5	2	3	858	433	425	255	157	98	Kuri Nayapura
8	3	5	998	506	492	346	192	154	Sankota
40	24	16	662	340	322	480	333	147	Kosoti
100	51	49	662	340	322	480	333	147	Rafique Ganj
229	131	98	514	261	253	350	207	143	Habeeb Nagar
724	364	360	294	151	143	556	335	221	Amba Kadeem
			1,074	535	539	4,084	2,281	1,803	Ladkui

VILLAGE PRIMARY
C D Block -

Location code number	Name of Village	Illiterates			Total workers			Main workers		
		Persons	Males	Females	Persons	Males	Females	Persons	Males	Females
1	2	20	21	22	23	24	25	26	27	28
0174	Nasrullaganj (Total)	82,829	34,887	47,942	84,061	51,288	32,773	56,857	41,574	15,283
0174	Nasrullaganj (Rural)	82,829	34,887	47,942	84,061	51,288	32,773	56,857	41,574	15,283
0174	Nasrullaganj (Urban)	-	-	-	-	-	-	-	-	-
RURAL										
483319	Donglapani	473	236	237	253	165	88	183	142	41
483320	Itawa Khurd	1,294	557	737	1,002	554	448	778	511	267
483321	Piplani	1,349	564	785	1,180	618	562	797	544	253
483322	Kishanpur	290	124	166	474	257	217	267	200	67
483323	Ghutwani	1,329	607	722	1,017	537	480	730	465	265
483324	Hameedganj (Tumdi)	1,786	764	1,022	1,362	810	552	1,039	710	329
483325	Borkheda Khurd	357	159	198	397	229	168	226	141	85
483326	Muhai	613	287	326	619	355	264	517	329	188
483327	Bankot	284	107	177	485	251	234	178	165	13
483328	Bain	434	191	243	668	348	320	440	290	150
483329	Chichli	234	106	128	300	158	142	196	130	66
483330	Bodi	61	27	34	157	84	73	86	82	4
483331	Pipalia	212	94	118	207	116	91	153	105	48
483332	Barkhedi	245	86	159	312	178	134	279	164	115
483333	Bachgaon	460	200	260	637	339	298	553	323	230
483334	Sarsodia	29	12	17	30	15	15	26	14	12
483335	Kumantal	604	234	370	607	353	254	571	342	229
483336	Sukarwas	763	294	469	720	499	221	559	419	140
483337	Basudeo (Bansdeo)	934	357	577	991	672	319	451	379	72
483338	Dobhan	296	116	180	445	262	183	269	201	68
483339	Gopalpur	822	360	462	1,001	684	317	751	554	197
483340	Seegaon	418	180	238	566	308	258	455	293	162
483341	Sasli	159	59	100	184	123	61	180	121	59
483342	Jhaklaha	18	9	9	17	12	5	17	12	5
483343	Narayanpura	200	82	118	301	154	147	292	150	142
483344	Chhipaner	891	384	507	1,088	679	409	935	622	313
483345	Bagwara	518	225	293	820	436	384	751	421	330
483346	Ranipura	366	137	229	427	252	175	296	232	64
483347	Chorsa Khedi	495	221	274	512	292	220	495	288	207
483348	Satdev	487	194	293	644	356	288	409	292	117
483349	Dholpur	552	226	326	711	426	285	673	410	263
	Jamonia									
483350	Kalan(Pandagaon)	249	101	148	364	221	143	151	134	17
483351	Pandagaon	406	153	253	491	282	209	258	172	86
483352	Badnagar	294	119	175	473	269	204	395	224	171
483353	Itarsi	596	232	364	872	552	320	504	426	78
483354	Itawa Kalan	524	212	312	722	426	296	438	349	89
483355	Gilhari	340	121	219	453	257	196	248	213	35
483356	Gorakhpur	578	221	357	782	421	361	531	308	223
483357	Semalpani Kadeem	1,101	448	653	1,223	724	499	486	393	93
483358	Mahagaon Kadeem	446	188	258	704	383	321	320	217	103
483359	Magaria	617	266	351	639	422	217	616	410	206
483360	Manji Khedi	925	428	497	733	384	349	540	324	216
483361	Shyampur	1,112	469	643	1,144	639	505	517	450	67
483362	Basantpur	1,833	821	1,012	1,341	685	656	749	496	253
483363	Nimota	936	348	588	1,176	627	549	760	490	270
483364	Palasi Khurd	84	40	44	59	31	28	39	24	15
483365	Jhirmiya	246	96	150	367	208	159	172	166	6
483366	Chhapari	1,115	481	634	981	552	429	885	517	368
483367	Kuri Nayapura	1,185	559	626	895	464	431	752	428	324
483368	Sankota	614	281	333	402	201	201	126	113	13
483369	Kosmi	669	322	347	443	215	228	102	98	4
483370	Rafique Ganj	836	352	484	632	331	301	551	308	243
483371	Habeeb Nagar	327	138	189	250	167	83	90	86	4
483372	Amba Kadeem	497	229	268	472	312	160	357	266	91
483373	Ladkui	2,413	1,048	1,365	2,373	1,673	700	1,643	1,338	305

PRIMARY CENSUS ABSTRACT

CENSUS ABSTRACT

Nasrullaganj

Industrial category of main workers													Name of Village
Household industry													
Cultivators			Agricultural labourers			workers			Other workers				
Persons	Males	Females	Persons	Males	Females	Persons	Males	Females	Persons	Males	Females		
29	30	31	32	33	34	35	36	37	38	39	40	2	
26,816	21,239	5,577	23,439	15,049	8,390	692	506	186	5,910	4,780	1,130	Nasrullaganj (Total)	
26,816	21,239	5,577	23,439	15,049	8,390	692	506	186	5,910	4,780	1,130	Nasrullaganj (Rural)	
-	-	-	-	-	-	-	-	-	-	-	-	Nasrullaganj (Urban)	
RURAL													
135	105	30	38	29	9	-	-	-	10	8	2	Donglapani	
465	319	146	268	156	112	9	5	4	36	31	5	Itawa Khurd	
219	191	28	543	323	220	5	4	1	30	26	4	Piplani	
178	141	37	80	52	28	-	-	-	9	7	2	Kishanpur	
198	168	30	511	283	228	-	-	-	21	14	7	Ghutwani	
527	403	124	436	255	181	32	17	15	44	35	9	Hameedganj (Tumdi)	
98	66	32	115	68	47	1	1	-	12	6	6	Borkheda Khurd	
136	120	16	365	200	165	2	1	1	14	8	6	Muhai	
137	128	9	38	35	3	-	-	-	3	2	1	Bankot	
140	104	36	256	148	108	1	1	-	43	37	6	Bain	
143	107	36	52	23	29	-	-	-	1	-	1	Chichli	
47	45	2	39	37	2	-	-	-	-	-	-	Bodi	
97	87	10	52	15	37	1	1	-	3	2	1	Pipalia	
202	122	80	53	24	29	1	1	-	23	17	6	Barkhedi	
317	201	116	189	82	107	-	-	-	47	40	7	Bachgaon	
14	9	5	12	5	7	-	-	-	-	-	-	Sarsodia	
352	214	138	180	96	84	3	2	1	36	30	6	Kumantal	
409	309	100	107	77	30	2	2	-	41	31	10	Sukarwas	
210	186	24	150	115	35	13	10	3	78	68	10	Basudeo (Bansdeo)	
100	85	15	142	95	47	5	5	-	22	16	6	Dobhan	
192	172	20	395	240	155	16	11	5	148	131	17	Gopalpur	
255	179	76	191	109	82	-	-	-	9	5	4	Seegaon	
44	38	6	127	76	51	-	-	-	9	7	2	Sasli	
6	6	-	11	6	5	-	-	-	-	-	-	Jhaklaha	
230	116	114	53	28	25	-	-	-	9	6	3	Narayanpura	
204	156	48	584	363	221	48	31	17	99	72	27	Chhipaner	
438	259	179	291	145	146	-	-	-	22	17	5	Bagwara	
49	49	-	161	117	44	-	-	-	86	66	20	Ranipura	
226	124	102	249	148	101	2	1	1	18	15	3	Chorsa Khedi	
105	91	14	258	165	93	2	2	-	44	34	10	Satdev	
168	119	49	477	271	206	-	-	-	28	20	8	Dholpur	
Jamonia													
95	89	6	43	35	8	-	-	-	13	10	3	Kalan(Pandagaon)	
147	103	44	96	60	36	-	-	-	15	9	6	Pandagaon	
130	78	52	140	88	52	11	1	10	114	57	57	Badnagar	
264	234	30	155	122	33	11	9	2	74	61	13	Itarsi	
130	120	10	193	124	69	11	10	1	104	95	9	Itawa Kalan	
111	100	11	112	89	23	2	2	-	23	22	1	Gilhari	
183	116	67	342	188	154	-	-	-	6	4	2	Gorakhpur	
294	247	47	142	106	36	3	3	-	47	37	10	Semalpani Kadeem	
205	138	67	97	68	29	13	6	7	5	5	-	Mahagaon Kadeem	
324	224	100	274	172	102	-	-	-	18	14	4	Magaria	
209	142	67	318	171	147	5	5	-	8	6	2	Manji Khedi	
271	246	25	216	182	34	1	-	1	29	22	7	Shyampur	
329	262	67	381	204	177	5	2	3	34	28	6	Basantpur	
230	166	64	487	297	190	11	9	2	32	18	14	Nimota	
18	13	5	19	9	10	-	-	-	2	2	-	Palasi Khurd	
96	93	3	63	61	2	1	1	-	12	11	1	Jhiriya	
503	355	148	359	146	213	5	2	3	18	14	4	Chhapari	
518	316	202	197	86	111	-	-	-	37	26	11	Kuri Nayapura	
105	101	4	18	9	9	-	-	-	3	3	-	Sankota	
84	81	3	10	10	-	1	1	-	7	6	1	Kosmi	
336	193	143	195	99	96	-	-	-	20	16	4	Rafique Ganj	
64	64	-	13	13	-	-	-	-	13	9	4	Habeeb Nagar	
157	112	45	179	137	42	-	-	-	21	17	4	Amba Kadeem	
477	396	81	489	353	136	25	16	9	652	573	79	Ladkui	

VILLAGE PRIMARY
C D Block -

Location code number	Name of Village	Industrial category								
		Marginal workers			Cultivators			Agricultural labourers		
		Persons	Males	Females	Persons	Males	Females	Persons	Males	Females
1	2	41	42	43	44	45	46	47	48	49
0174	Nasrullaganj (Total)	27,204	9,714	17,490	6,455	1,646	4,809	18,707	6,884	11,823
0174	Nasrullaganj (Rural)	27,204	9,714	17,490	6,455	1,646	4,809	18,707	6,884	11,823
0174	Nasrullaganj (Urban)	-	-	-	-	-	-	-	-	-
	RURAL									
483319	Donglapani	70	23	47	41	11	30	29	12	17
483320	Itawa Khurd	224	43	181	29	5	24	189	37	152
483321	Piplani	383	74	309	24	15	9	353	56	297
483322	Kishanpur	207	57	150	52	10	42	149	41	108
483323	Ghutwani	287	72	215	86	12	74	193	57	136
483324	Hameedganj (Tumdi)	323	100	223	59	10	49	252	85	167
483325	Borkheda Khurd	171	88	83	32	18	14	135	69	66
483326	Muhai	102	26	76	17	1	16	77	21	56
483327	Bankot	307	86	221	242	66	176	65	20	45
483328	Bain	228	58	170	40	6	34	185	52	133
483329	Chichli	104	28	76	3	1	2	101	27	74
483330	Bodi	71	2	69	1	-	1	70	2	68
483331	Pipalia	54	11	43	34	7	27	20	4	16
483332	Barkhedi	33	14	19	6	3	3	24	8	16
483333	Bachgaon	84	16	68	44	10	34	38	5	33
483334	Sarsodia	4	1	3	3	1	2	1	-	1
483335	Kumantal	36	11	25	22	6	16	12	4	8
483336	Sukarwas	161	80	81	17	11	6	138	65	73
483337	Basudeo (Bansdeo)	540	293	247	117	71	46	337	152	185
483338	Dobhan	176	61	115	81	23	58	89	35	54
483339	Gopalpur	250	130	120	59	21	38	129	72	57
483340	Seegaon	111	15	96	78	6	72	25	7	18
483341	Sasli	4	2	2	2	1	1	-	-	-
483342	Jhaklaha	-	-	-	-	-	-	-	-	-
483343	Narayanpura	9	4	5	4	2	2	4	2	2
483344	Chhipaner	153	57	96	15	5	10	76	33	43
483345	Bagwara	69	15	54	61	10	51	5	2	3
483346	Ranipura	131	20	111	31	5	26	67	12	55
483347	Chorsa Khedi	17	4	13	-	-	-	16	3	13
483348	Satdev	235	64	171	77	7	70	147	51	96
483349	Dholpur	38	16	22	10	3	7	27	12	15
	Jamonia									
483350	Kalan(Pandagaon)	213	87	126	89	27	62	120	56	64
483351	Pandagaon	233	110	123	37	13	24	187	90	97
483352	Badnagar	78	45	33	13	8	5	44	29	15
483353	Itarsi	368	126	242	84	17	67	254	93	161
483354	Itawa Kalan	284	77	207	10	2	8	229	51	178
483355	Gilhari	205	44	161	27	4	23	169	36	133
483356	Gorakhpur	251	113	138	13	3	10	229	108	121
483357	Semalpani Kadeem	737	331	406	74	26	48	651	294	357
483358	Mahagaon Kadeem	384	166	218	87	34	53	281	122	159
483359	Magaria	23	12	11	5	3	2	12	5	7
483360	Manji Khedi	193	60	133	28	10	18	161	48	113
483361	Shyampur	627	189	438	100	31	69	512	149	363
483362	Basantpur	592	189	403	257	78	179	301	93	208
483363	Nimota	416	137	279	106	39	67	293	88	205
483364	Palasi Khurd	20	7	13	2	-	2	18	7	11
483365	Jhirmiya	195	42	153	110	23	87	84	19	65
483366	Chhapari	96	35	61	41	10	31	39	15	24
483367	Kuri Nayapura	143	36	107	83	27	56	56	6	50
483368	Sankota	276	88	188	112	13	99	162	74	88
483369	Kosmi	341	117	224	16	11	5	320	104	216
483370	Rafique Ganj	81	23	58	42	5	37	34	13	21
483371	Habeeb Nagar	160	81	79	31	12	19	124	65	59
483372	Amba Kadeem	115	46	69	2	1	1	111	44	67
483373	Ladkui	730	335	395	135	41	94	450	198	252

PRIMARY CENSUS ABSTRACT										
CENSUS ABSTRACT										
Nasrullaganj										
of marginal workers										
Household industry workers			Other workers			Non-workers			Name of Village	Location code number
Persons	Males	Females	Persons	Males	Females	Persons	Males	Females		
50	51	52	53	54	55	56	57	58	2	1
349	152	197	1,693	1,032	661	102,941	45,815	57,126	Nasrullaganj (Total)	0174
349	152	197	1,693	1,032	661	102,941	45,815	57,126	Nasrullaganj (Rural)	0174
-	-	-	-	-	-	-	-	-	Nasrullaganj (Urban)	0174
RURAL										
-	-	-	-	-	-	444	200	244	Donglapani	483319
2	1	1	4	-	4	1,235	570	665	Itawa Khurd	483320
2	-	2	4	3	1	1,422	695	727	Piplani	483321
-	-	-	6	6	-	342	170	172	Kishanpur	483322
-	-	-	8	3	5	1,137	567	570	Ghutwani	483323
3	-	3	9	5	4	1,860	819	1,041	Hameedganj (Tumdi)	483324
-	-	-	4	1	3	306	149	157	Borkheda Khurd	483325
2	-	2	6	4	2	573	291	282	Muhai	483326
-	-	-	-	-	-	277	120	157	Bankot	483327
1	-	1	2	-	2	414	227	187	Bain	483328
-	-	-	-	-	-	266	129	137	Chichli	483329
-	-	-	-	-	-	139	66	73	Bodi	483330
-	-	-	-	-	-	217	104	113	Pipalia	483331
-	-	-	3	3	-	281	141	140	Barkhedi	483332
-	-	-	2	1	1	466	238	228	Bachgaon	483333
-	-	-	-	-	-	31	13	18	Sarsodia	483334
-	-	-	2	1	1	677	311	366	Kumantal	483335
1	-	1	5	4	1	1,053	430	623	Sukarwas	483336
12	10	2	74	60	14	1,395	548	847	Basudeo (Bansdeo)	483337
1	-	1	5	3	2	334	136	198	Dobhan	483338
9	4	5	53	33	20	1,544	659	885	Gopalpur	483339
7	1	6	1	1	-	478	224	254	Seegaon	483340
-	-	-	2	1	1	245	100	145	Sasli	483341
-	-	-	-	-	-	31	15	16	Jhaklaha	483342
-	-	-	1	-	1	243	120	123	Narayanpura	483343
24	3	21	38	16	22	1,127	451	676	Chhipaner	483344
-	-	-	3	3	-	667	371	296	Bagwara	483345
-	-	-	33	3	30	384	185	199	Ranipura	483346
-	-	-	1	1	-	564	279	285	Chorsa Khedi	483347
-	-	-	11	6	5	593	300	293	Satdev	483348
-	-	-	1	1	-	752	353	399	Dholpur	483349
-	-	-	4	4	-	407	188	219	Jamonia	
-	-	-	9	7	2	491	223	268	Kalan(Pandagaon)	483350
2	-	2	19	8	11	374	196	178	Pandagaon	483351
12	5	7	18	11	7	946	359	587	Badnagar	483352
12	1	11	33	23	10	652	274	378	Itarsi	483353
1	-	1	8	4	4	436	213	223	Itawa Kalan	483354
-	-	-	9	2	7	699	350	349	Gilhari	483355
2	2	-	10	9	1	1,338	600	738	Gorakhpur	483356
2	1	1	14	9	5	363	173	190	Semalpani Kadeem	483357
1	1	-	5	3	2	820	367	453	Mahagaon Kadeem	483358
-	-	-	4	2	2	804	402	402	Magaria	483359
5	2	3	10	7	3	1,301	608	693	Manji Khedi	483360
8	4	4	26	14	12	1,421	712	709	Shyampur	483361
4	1	3	13	9	4	1,075	508	567	Basantpur	483362
-	-	-	-	-	-	65	30	35	Nimota	483363
-	-	-	1	-	1	323	140	183	Palasi Khurd	483364
11	6	5	5	4	1	1,446	710	736	Jhimriya	483365
-	-	-	4	3	1	795	398	397	Chhapari	483366
-	-	-	2	1	1	467	237	230	Kuri Nayapura	483367
1	-	1	4	2	2	572	299	273	Sankota	483368
-	-	-	5	5	-	684	354	330	Kosmi	483369
2	1	1	3	3	-	427	178	249	Rafique Ganj	483370
1	1	-	1	-	1	581	252	329	Habeeb Nagar	483371
7	5	2	138	91	47	4,124	1,656	2,468	Amba Kadeem	483372
									Ladkui	483373

VILLAGE PRIMARY
C D Block -

Location code number	Name of Village	Area of Village in hectares	Number of households	Total population (including institutional and houseless population)			Population in the age-group 0-6		
				Persons	Males	Females	Persons	Males	Females
1	2	3	4	5	6	7	8	9	10
483374	Jhali	449.00	192	940	522	418	161	85	76
483375	Singpur	225.49	165	986	515	471	190	97	93
483376	Nawalgaon	233.10	99	811	406	405	261	133	128
483377	Beela Kheda	84.11	75	491	229	262	132	66	66
483378	Bhura Kheda	44.00	49	340	162	178	103	48	55
483379	Mongra Kheda	139.67	122	855	430	425	226	120	106
483380	Bhilai	243.60	273	2,058	1,054	1,004	481	233	248
483381	Sirali	137.70	67	330	173	157	34	20	14
483382	Palaspani	342.32	69	353	177	176	59	20	39
483383	Ratanpur	156.59	60	275	139	136	43	21	22
483384	Tikamod	1,379.00	442	2,366	1,255	1,111	411	223	188
483385	Mariyado	282.16	125	691	366	325	148	88	60
483386	Suned	474.20	90	521	273	248	72	39	33
483387	Bhadakui	806.93	352	1,831	971	860	289	158	131
483388	Gularpura	658.14	254	1,375	718	657	198	102	96
483389	Palasi Kalan	726.20	171	1,100	568	532	178	93	85
483390	Nimnagaon	848.79	491	2,150	1,099	1,051	297	149	148
483391	Kharsania	670.19	184	944	502	442	128	61	67
483392	Beejla	644.70	184	736	375	361	98	46	52
483393	Borkheda Kalan	1,455.62	508	2,799	1,445	1,354	371	195	176
483394	Gillaur	823.11	312	1,914	1,059	855	326	163	163
483395	Haliya Khedi	1,049.31	294	1,596	825	771	237	122	115
483396	Richhadiya Kadeem	576.43	130	724	377	347	92	42	50
483397	Balagaon	764.66	385	2,128	1,101	1,027	323	186	137
483398	Nandkot	166.68	38	207	102	105	38	15	23
483399	Sohan Khedi	434.30	65	377	191	186	67	35	32
483400	Tigali	316.71	84	422	216	206	79	38	41
483401	Seelkanth	535.64	202	1,184	615	569	189	91	98
483402	Mandi (Mandhi)	602.17	166	851	450	401	143	76	67
483403	Atraliya	403.12	150	767	411	356	81	47	34
483404	Neelkanth	698.23	299	1,435	752	683	270	126	144
483405	Manjhli	263.88	60	269	147	122	45	24	21
483406	Borkhedi	430.06	180	1,043	543	500	169	81	88
483407	Chich	904.74	329	1,483	772	711	206	111	95
483408	Chaunda Grahan	521.92	191	1,092	567	525	149	64	85
483409	Sonhiya	755.60	254	1,194	636	558	173	99	74
483410	Rujan Khedi	489.81	156	844	447	397	109	53	56
483411	Mehrugaon	676.03	112	566	288	278	82	41	41
483412	Jogala	381.47	147	659	354	305	114	59	55
483413	Bhimgaon	377.43	29	151	87	64	23	18	5
483414	Dhandia	344.53	84	475	255	220	51	28	23
483415	Chhidgaonmouji (Chhitagaon)	1,035.83	445	2,178	1,118	1,060	320	147	173
483416	Dhannas	253.69	65	287	149	138	40	19	21
483417	Baisad	358.86	201	913	474	439	133	65	68
483418	Lanchor	867.41	191	937	514	423	144	74	70
483419	Panchor	610.21	318	1,783	925	858	247	132	115
483420	Hathighat	657.89	210	1,282	663	619	206	102	104
483421	Nahar Kheda	854.00	79	481	245	236	95	51	44
483422	Nipania	571.91	193	956	507	449	122	67	55
483423	Chichlaha Kalan	429.58	122	661	344	317	82	43	39
483424	Tajpura	294.15	220	1,038	552	486	119	63	56
483425	Gohan	387.83	67	351	188	163	35	20	15
483426	Pipal Kota	547.72	81	561	301	260	72	38	34
483427	Barodiya	577.31	97	501	275	226	67	40	27
483428	Rithwar	308.00	174	1,147	611	536	159	91	68
483429	Khatya Khedi	262.69	103	537	263	274	72	35	37
483430	Nandgaon	878.00	300	1,698	894	804	260	134	126
483431	Khanpura	409.56	166	831	447	384	110	67	43
483432	Satrana	371.78	255	1,289	657	632	167	77	90

PRIMARY CENSUS ABSTRACT

CENSUS ABSTRACT

Nasrullaganj

Scheduled Castes population			Scheduled Tribes population			Literates			Name of Village
Persons	Males	Females	Persons	Males	Females	Persons	Males	Females	
11	12	13	14	15	16	17	18	19	2
543	309	234	305	168	137	520	332	188	Jhali
35	19	16	669	342	327	506	325	181	Singpur
-	-	-	811	406	405	240	155	85	Nawalgaon
-	-	-	488	227	261	117	54	63	Beela Kheda
3	2	1	337	160	177	93	48	45	Bhura Kheda
-	-	-	855	430	425	317	182	135	Mongra Kheda
40	21	19	1,937	990	947	786	492	294	Bhilai
18	11	7	84	43	41	158	103	55	Sirali
138	62	76	214	114	100	173	115	58	Palaspani
68	33	35	-	-	-	101	58	43	Ratanpur
250	127	123	971	506	465	1,154	707	447	Tikamod
95	55	40	559	290	269	305	167	138	Mariyado
83	49	34	100	50	50	335	199	136	Suned
449	251	198	480	243	237	1,058	633	425	Bhadakui
210	112	98	437	222	215	814	510	304	Gularpura
207	112	95	617	307	310	643	389	254	Palasi Kalan
345	175	170	291	161	130	1,261	745	516	Nimnagaon
127	67	60	141	73	68	627	393	234	Kharsania
122	63	59	222	109	113	476	276	200	Beejla
553	285	268	418	205	213	1,776	1,042	734	Borkheda Kalan
521	266	255	1,206	693	513	1,028	673	355	Gillaur
607	310	297	269	144	125	900	540	360	Haliya Khedi
216	112	104	80	40	40	430	267	163	Richhadiya Kadeem
459	238	221	345	191	154	1,233	719	514	Balagaon
20	12	8	60	28	32	125	74	51	Nandkot
143	74	69	116	64	52	203	118	85	Sohan Khedi
28	14	14	17	7	10	221	135	86	Tigali
330	170	160	149	81	68	682	418	264	Seelkanth
138	75	63	53	27	26	489	289	200	Mandi (Mandhi)
302	166	136	73	34	39	522	308	214	Atraliya
73	44	29	5	4	1	716	451	265	Neelkanth
16	7	9	3	1	2	152	95	57	Manjhli
145	79	66	171	93	78	599	362	237	Borkhedi
217	116	101	152	69	83	915	533	382	Chich
375	202	173	7	1	6	690	417	273	Chaunda Grahan
213	113	100	110	56	54	736	421	315	Sonhiya
161	87	74	22	12	10	551	334	217	Rujan Khedi
189	88	101	67	40	27	320	189	131	Mehrugaon
164	92	72	28	15	13	373	229	144	Jogala
32	17	15	1	1	-	85	52	33	Bhimgaon
108	54	54	18	10	8	318	185	133	Dhandia
394	220	174	686	338	348	1,305	753	552	Chhidgaonmouji (Chhitagaon)
93	51	42	5	4	1	177	109	68	Dhannas
212	111	101	26	12	14	562	346	216	Baisad
274	151	123	184	102	82	536	360	176	Lanchor
264	136	128	534	264	270	1,182	658	524	Panchor
163	81	82	51	27	24	768	470	298	Hathighat
3	2	1	242	124	118	290	155	135	Nahar Kheda
99	60	39	174	87	87	610	357	253	Nipania
19	13	6	181	91	90	486	285	201	Chichlaha Kalan
140	77	63	178	99	79	641	390	251	Tajpura
97	55	42	92	51	41	239	137	102	Gohan
153	88	65	-	-	-	371	224	147	Pipal Kota
121	74	47	139	75	64	346	206	140	Barodiya
207	122	85	65	30	35	816	471	345	Rithwar
56	26	30	122	59	63	340	189	151	Khatya Khedi
78	39	39	360	198	162	995	597	398	Nandgaon
172	91	81	117	67	50	546	331	215	Khanpura
201	102	99	46	22	24	847	508	339	Satrana

VILLAGE PRIMARY
C D Block -

Location code number	Name of Village	Illiterates			Total workers			Main workers		
		Persons	Males	Females	Persons	Males	Females	Persons	Males	Females
		20	21	22	23	24	25	26	27	28
483374	Jhali	420	190	230	391	266	125	135	127	8
483375	Singpur	480	190	290	380	272	108	231	175	56
483376	Nawalgaon	571	251	320	373	184	189	243	172	71
483377	Beela Kheda	374	175	199	259	123	136	212	109	103
483378	Bhura Kheda	247	114	133	173	81	92	120	67	53
483379	Mongra Kheda	538	248	290	415	213	202	79	57	22
483380	Bhilai	1,272	562	710	912	510	402	747	441	306
483381	Sirali	172	70	102	66	64	2	62	60	2
483382	Palaspani	180	62	118	68	61	7	67	60	7
483383	Ratanpur	174	81	93	157	81	76	83	65	18
483384	Tikamod	1,212	548	664	883	615	268	555	486	69
483385	Mariyado	386	199	187	339	190	149	122	113	9
483386	Suned	186	74	112	214	137	77	142	124	18
483387	Bhadakui	773	338	435	937	538	399	750	514	236
483388	Gularpura	561	208	353	715	390	325	543	345	198
483389	Palasi Kalan	457	179	278	497	280	217	135	124	11
483390	Nimnagaon	889	354	535	820	576	244	619	522	97
483391	Kharsania	317	109	208	539	293	246	236	210	26
483392	Beejla	260	99	161	281	187	94	246	173	73
483393	Borkheda Kalan	1,023	403	620	1,347	813	534	789	634	155
483394	Gillaur	886	386	500	786	483	303	645	455	190
483395	Haliya Khedi	696	285	411	471	422	49	430	388	42
483396	Richhadiya Kadeem	294	110	184	307	202	105	159	144	15
483397	Balagaon	895	382	513	1,000	587	413	628	527	101
483398	Nandkot	82	28	54	82	51	31	75	48	27
483399	Sohan Khedi	174	73	101	162	102	60	137	83	54
483400	Tigali	201	81	120	206	126	80	146	121	25
483401	Seelkanth	502	197	305	659	366	293	233	180	53
483402	Mandi (Mandhi)	362	161	201	386	242	144	159	137	22
483403	Atraliya	245	103	142	382	225	157	359	215	144
483404	Neelkanth	719	301	418	693	399	294	488	278	210
483405	Manjhli	117	52	65	77	72	5	75	71	4
483406	Borkhedi	444	181	263	384	301	83	357	293	64
483407	Chich	568	239	329	599	408	191	557	391	166
483408	Chaunda Grahan	402	150	252	430	297	133	256	189	67
483409	Sonhiya	458	215	243	432	331	101	371	290	81
483410	Rujan Khedi	293	113	180	351	241	110	308	217	91
483411	Mehrugaon	246	99	147	170	123	47	80	61	19
483412	Jogala	286	125	161	335	192	143	297	175	122
483413	Bhimgaon	66	35	31	44	42	2	30	30	-
483414	Dhandia	157	70	87	170	136	34	126	115	11
483415	Chhidgaonmouji (Chhitagaon)	873	365	508	1,092	647	445	575	533	42
483416	Dhannas	110	40	70	143	75	68	129	71	58
483417	Baisad	351	128	223	355	242	113	232	220	12
483418	Lanchor	401	154	247	510	289	221	219	160	59
483419	Panchor	601	267	334	635	433	202	516	402	114
483420	Hathighat	514	193	321	349	295	54	335	289	46
483421	Nahar Kheda	191	90	101	137	122	15	129	117	12
483422	Nipania	346	150	196	280	260	20	268	254	14
483423	Chichlaha Kalan	175	59	116	353	197	156	167	161	6
483424	Tajpura	397	162	235	449	295	154	407	267	140
483425	Gohan	112	51	61	246	129	117	109	72	37
483426	Pipal Kota	190	77	113	139	126	13	128	116	12
483427	Barodiya	155	69	86	253	136	117	186	99	87
483428	Rithwar	331	140	191	588	350	238	324	290	34
483429	Khatya Khedi	197	74	123	170	130	40	103	98	5
483430	Nandgaon	703	297	406	589	463	126	550	434	116
483431	Khanpura	285	116	169	436	243	193	259	161	98
483432	Satrana	442	149	293	574	377	197	392	324	68

PRIMARY CENSUS ABSTRACT

CENSUS ABSTRACT

Nasrullaganj

Industrial category of main workers													
Cultivators			Household industry										
			Agricultural labourers			workers			Other workers			Name of Village	
Persons	Males	Females	Persons	Males	Females	Persons	Males	Females	Persons	Males	Females		
29	30	31	32	33	34	35	36	37	38	39	40		
88	87	1	28	24	4	-	-	-	19	16	3	Jhali	
116	100	16	81	44	37	6	6	-	28	25	3	Singpur	
85	81	4	154	88	66	2	1	1	2	2	-	Nawalgaon	
59	57	2	150	51	99	1	-	1	2	1	1	Beela Kheda	
41	37	4	76	29	47	-	-	-	3	1	2	Bhura Kheda	
64	47	17	12	8	4	1	1	-	2	1	1	Mongra Kheda	
547	319	228	154	94	60	13	9	4	33	19	14	Bhilai	
43	43	-	14	12	2	1	1	-	4	4	-	Sirali	
56	50	6	9	8	1	-	-	-	2	2	-	Palaspani	
53	46	7	22	12	10	2	1	1	6	6	-	Ratanpur	
295	274	21	215	174	41	2	2	-	43	36	7	Tikamod	
53	49	4	61	56	5	-	-	-	8	8	-	Mariyado	
80	76	4	46	35	11	-	-	-	16	13	3	Suned	
354	245	109	374	250	124	4	4	-	18	15	3	Bhadakui	
417	262	155	89	55	34	5	3	2	32	25	7	Gularpura	
104	94	10	28	27	1	-	-	-	3	3	-	Palasi Kalan	
296	257	39	257	205	52	2	1	1	64	59	5	Nimnagaon	
171	152	19	41	39	2	3	3	-	21	16	5	Kharsania	
62	60	2	154	93	61	-	-	-	30	20	10	Beejla	
464	368	96	144	110	34	24	21	3	157	135	22	Borkheda Kalan	
245	202	43	292	170	122	28	18	10	80	65	15	Gillaur	
173	168	5	231	196	35	6	6	-	20	18	2	Haliya Khedi	
70	68	2	71	62	9	-	-	-	18	14	4	Richhadiya Kadeem	
396	349	47	177	134	43	8	7	1	47	37	10	Balagaon	
26	21	5	46	25	21	-	-	-	3	2	1	Nandkot	
32	27	5	104	56	48	-	-	-	1	-	1	Sohan Khedi	
39	39	-	72	53	19	1	1	-	34	28	6	Tigali	
178	142	36	35	25	10	7	5	2	13	8	5	Seelkanth	
81	76	5	35	29	6	6	4	2	37	28	9	Mandi (Mandhi)	
201	118	83	143	86	57	7	7	-	8	4	4	Atraliya	
173	98	75	182	97	85	-	-	-	133	83	50	Neelkanth	
33	32	1	37	36	1	-	-	-	5	3	2	Manjhli	
152	148	4	173	122	51	-	-	-	32	23	9	Borkhedi	
272	199	73	241	154	87	-	-	-	44	38	6	Chich	
106	80	26	63	42	21	2	1	1	85	66	19	Chaunda Grahan	
97	84	13	265	201	64	-	-	-	9	5	4	Sonthiya	
140	103	37	100	60	40	5	4	1	63	50	13	Rujan Khedi	
70	55	15	-	-	-	1	1	-	9	5	4	Mehrugaon	
151	83	68	123	74	49	1	1	-	22	17	5	Jogala	
17	17	-	8	8	-	-	-	-	5	5	-	Bhimgaon	
65	61	4	49	44	5	1	1	-	11	9	2	Dhandia	
221	216	5	250	227	23	12	10	2	92	80	12	Chhidgaonmouji (Chhitagaon)	
78	39	39	39	22	17	6	6	-	6	4	2	Dhannas	
113	109	4	105	99	6	3	3	-	11	9	2	Baisad	
131	116	15	76	38	38	-	-	-	12	6	6	Lanchor	
211	187	24	221	148	73	24	19	5	60	48	12	Panchor	
119	114	5	206	167	39	2	2	-	8	6	2	Hathighat	
52	46	6	61	60	1	-	-	-	16	11	5	Nahar Kheda	
111	109	2	136	127	9	1	-	1	20	18	2	Nipania	
118	116	2	26	24	2	15	15	-	8	6	2	Chichlaha Kalan	
179	141	38	184	96	88	10	8	2	34	22	12	Tajpura	
74	55	19	28	15	13	3	-	3	4	2	2	Gohan	
89	81	8	17	15	2	2	2	-	20	18	2	Pipal Kota	
85	51	34	76	40	36	1	-	1	24	8	16	Barodiya	
174	167	7	98	80	18	10	9	1	42	34	8	Rithwar	
77	76	1	23	20	3	-	-	-	3	2	1	Khatya Khedi	
196	177	19	118	78	40	6	5	1	230	174	56	Nandgaon	
160	98	62	77	47	30	11	9	2	11	7	4	Khanpura	
143	134	9	93	59	34	49	39	10	107	92	15	Satrana	

VILLAGE PRIMARY
C D Block -

Location code number		Industrial category								
		Marginal workers			Cultivators			Agricultural labourers		
		Persons	Males	Females	Persons	Males	Females	Persons	Males	Females
1	2	41	42	43	44	45	46	47	48	49
483374	Jhali	256	139	117	21	16	5	223	114	109
483375	Singpur	149	97	52	8	4	4	124	76	48
483376	Nawalgaon	130	12	118	10	3	7	117	9	108
483377	Beela Kheda	47	14	33	2	1	1	45	13	32
483378	Bhura Kheda	53	14	39	9	2	7	42	11	31
483379	Mongra Kheda	336	156	180	2	2	-	331	152	179
483380	Bhilai	165	69	96	16	-	16	136	64	72
483381	Sirali	4	4	-	1	1	-	3	3	-
483382	Palaspani	1	1	-	1	1	-	-	-	-
483383	Ratanpur	74	16	58	31	1	30	42	15	27
483384	Tikamod	328	129	199	34	18	16	284	106	178
483385	Mariyado	217	77	140	2	2	-	213	73	140
483386	Suned	72	13	59	57	10	47	15	3	12
483387	Bhadakui	187	24	163	73	4	69	109	18	91
483388	Gularpura	172	45	127	29	7	22	125	29	96
483389	Palasi Kalan	362	156	206	46	24	22	286	121	165
483390	Nimnagaon	201	54	147	16	4	12	179	47	132
483391	Kharsania	303	83	220	147	20	127	141	52	89
483392	Beejla	35	14	21	6	1	5	23	10	13
483393	Borkheda Kalan	558	179	379	270	53	217	235	84	151
483394	Gillaur	141	28	113	65	9	56	68	14	54
483395	Haliya Khedi	41	34	7	12	9	3	23	19	4
483396	Richhadiya Kadeem	148	58	90	39	12	27	102	40	62
483397	Balagaon	372	60	312	248	22	226	101	26	75
483398	Nandkot	7	3	4	1	1	-	4	2	2
483399	Sohan Khedi	25	19	6	-	-	-	24	19	5
483400	Tigali	60	5	55	4	1	3	55	4	51
483401	Seelkanth	426	186	240	152	49	103	240	115	125
483402	Mandi (Mandhi)	227	105	122	81	37	44	118	51	67
483403	Atraliya	23	10	13	7	5	2	14	3	11
483404	Neelkanth	205	121	84	2	-	2	200	120	80
483405	Manjhli	2	1	1	-	-	-	2	1	1
483406	Borkhedi	27	8	19	1	1	-	25	6	19
483407	Chich	42	17	25	14	5	9	25	11	14
483408	Chaunda Grahani	174	108	66	26	10	16	88	45	43
483409	Sonhiya	61	41	20	6	4	2	55	37	18
483410	Rujan Khedi	43	24	19	5	2	3	27	12	15
483411	Mehrugaon	90	62	28	6	3	3	79	55	24
483412	Jogala	38	17	21	4	1	3	30	12	18
483413	Bhimgaon	14	12	2	1	1	-	9	9	-
483414	Dhandia	44	21	23	3	1	2	27	16	11
483415	Chhidgaonmouji (Chhitagaon)	517	114	403	184	38	146	289	60	229
483416	Dhannas	14	4	10	5	1	4	5	1	4
483417	Baisad	123	22	101	3	1	2	120	21	99
483418	Lanchor	291	129	162	126	48	78	134	64	70
483419	Panchor	119	31	88	35	9	26	22	3	19
483420	Hathighat	14	6	8	5	3	2	8	2	6
483421	Nahar Kheda	8	5	3	-	-	-	-	-	-
483422	Nipania	12	6	6	1	-	1	9	4	5
483423	Chichlaha Kalan	186	36	150	143	26	117	38	9	29
483424	Tajpura	42	28	14	7	5	2	30	20	10
483425	Gohan	137	57	80	54	22	32	80	32	48
483426	Pipal Kota	11	10	1	4	3	1	4	4	-
483427	Barodiya	67	37	30	2	2	-	21	9	12
483428	Rithwar	264	60	204	152	20	132	100	33	67
483429	Khatya Khedi	67	32	35	-	-	-	67	32	35
483430	Nandgaon	39	29	10	6	1	5	22	18	4
483431	Khanpura	177	82	95	93	49	44	67	22	45
483432	Satrana	182	53	129	78	21	57	65	10	55

PRIMARY CENSUS ABSTRACT

CENSUS ABSTRACT

Nasrullaganj

of marginal workers

Household industry workers			Other workers			Non-workers			Name of Village	Location code number
Persons	Males	Females	Persons	Males	Females	Persons	Males	Females		
50	51	52	53	54	55	56	57	58	2	1
2	1	1	10	8	2	549	256	293	Jhali	483374
10	10	-	7	7	-	606	243	363	Singpur	483375
-	-	-	3	-	3	438	222	216	Nawalgaon	483376
-	-	-	-	-	-	232	106	126	Beela Kheda	483377
-	-	-	2	1	1	167	81	86	Bhura Kheda	483378
-	-	-	3	2	1	440	217	223	Mongra Kheda	483379
5	2	3	8	3	5	1,146	544	602	Bhilai	483380
-	-	-	-	-	-	264	109	155	Sirali	483381
-	-	-	-	-	-	285	116	169	Palaspani	483382
1	-	1	-	-	-	118	58	60	Ratanpur	483383
-	-	-	10	5	5	1,483	640	843	Tikamod	483384
-	-	-	2	2	-	352	176	176	Mariyado	483385
-	-	-	-	-	-	307	136	171	Suned	483386
-	-	-	5	2	3	894	433	461	Bhadakui	483387
4	2	2	14	7	7	660	328	332	Gularpura	483388
6	-	6	24	11	13	603	288	315	Palasi Kalan	483389
-	-	-	6	3	3	1,330	523	807	Nimnagaon	483390
1	-	1	14	11	3	405	209	196	Kharsania	483391
-	-	-	6	3	3	455	188	267	Beejla	483392
4	-	4	49	42	7	1,452	632	820	Borkheda Kalan	483393
5	3	2	3	2	1	1,128	576	552	Gillaur	483394
-	-	-	6	6	-	1,125	403	722	Haliya Khedi	483395
2	1	1	5	5	-	417	175	242	Richhadiya Kadeem	483396
8	4	4	15	8	7	1,128	514	614	Balagaon	483397
2	-	2	-	-	-	125	51	74	Nandkot	483398
-	-	-	1	-	1	215	89	126	Sohan Khedi	483399
1	-	1	-	-	-	216	90	126	Tigali	483400
11	6	5	23	16	7	525	249	276	Seelkanth	483401
2	-	2	26	17	9	465	208	257	Mandi (Mandhi)	483402
-	-	-	2	2	-	385	186	199	Atraliya	483403
-	-	-	3	1	2	742	353	389	Neelkanth	483404
-	-	-	-	-	-	192	75	117	Manjhli	483405
-	-	-	1	1	-	659	242	417	Borkhedi	483406
1	-	1	2	1	1	884	364	520	Chich	483407
2	2	-	58	51	7	662	270	392	Chaunda Grahan	483408
-	-	-	-	-	-	762	305	457	Sonthiya	483409
-	-	-	11	10	1	493	206	287	Rujan Khedi	483410
-	-	-	5	4	1	396	165	231	Mehrugaon	483411
-	-	-	4	4	-	324	162	162	Jogala	483412
-	-	-	4	2	2	107	45	62	Bhimgaon	483413
8	-	8	6	4	2	305	119	186	Dhandia	483414
8	2	6	36	14	22	1,086	471	615	Chhidgaonmouji (Chhitagaon)	483415
1	1	-	3	1	2	144	74	70	Dhannas	483416
-	-	-	-	-	-	558	232	326	Baisad	483417
-	-	-	31	17	14	427	225	202	Lanchor	483418
5	5	-	57	14	43	1,148	492	656	Panchor	483419
-	-	-	1	1	-	933	368	565	Hathighat	483420
-	-	-	8	5	3	344	123	221	Nahar Kheda	483421
-	-	-	2	2	-	676	247	429	Nipania	483422
4	1	3	1	-	1	308	147	161	Chichlaha Kalan	483423
2	2	-	3	1	2	589	257	332	Tajpura	483424
1	1	-	2	2	-	105	59	46	Gohan	483425
-	-	-	3	3	-	422	175	247	Pipal Kota	483426
1	1	-	43	25	18	248	139	109	Barodiya	483427
-	-	-	12	7	5	559	261	298	Rithwar	483428
-	-	-	-	-	-	367	133	234	Khatya Khedi	483429
5	5	-	6	5	1	1,109	431	678	Nandgaon	483430
5	2	3	12	9	3	395	204	191	Khanpura	483431
15	7	8	24	15	9	715	280	435	Satrana	483432

VILLAGE PRIMARY
C D Block -

Location code number	Name of Village	Area of Village in hectares	Number of households	Total population (including institutional and houseless population)			Population in the age-group 0-6		
				Persons	Males	Females	Persons	Males	Females
1	2	3	4	5	6	7	8	9	10
483433	Agra	482.68	147	779	426	353	118	63	55
483434	Padaliya	517.11	149	820	423	397	107	58	49
483435	Amlada	309.31	157	790	405	385	122	52	70
483436	Shala	2,862.60	739	3,907	2,107	1,800	545	297	248
483437	Tiladia	697.59	422	2,265	1,161	1,104	305	159	146
483438	Khadgaon	651.22	211	934	490	444	147	77	70
483439	Chhidgaonkachhi (Chhitgaon)	765.54	459	2,207	1,153	1,054	342	175	167
483440	Richhadia/Jadeed	357.33	47	223	117	106	43	22	21
483441	Dimawar	1,224.38	371	1,886	978	908	276	145	131
483442	Badgaon	371.09	102	597	326	271	81	40	41
483443	Amba Jadeed	576.34	123	746	384	362	114	61	53
483444	Sirali	6.00	50	294	156	138	79	42	37
483445	Dabri	758.00	222	945	507	438	214	104	110
483446	Sewaniya	176.00	153	1,085	525	560	245	122	123
483533	Pat Talai	287.73	92	617	309	308	143	89	54
483534	Ameerganj	2,830.00	508	3,500	1,796	1,704	748	409	339
483535	Lawa Pani	297.91	92	585	303	282	101	55	46
483536	Semalpani Jadeed	334.63	76	437	224	213	63	31	32
483537	Kankaria	573.49	86	430	221	209	59	22	37
483538	Kotra Pipalya	763.70	221	1,198	631	567	188	104	84
483539	Harmau	421.24	52	270	140	130	34	19	15
483540	Rampura Chakaldi	1,463.84	927	4,687	2,443	2,244	666	329	337
483541	Chatar Kota	79.97	100	712	379	333	165	93	72
483542	Amdoh	62.98	119	845	432	413	191	100	91
483543	Khajuri	810.00	332	2,190	1,082	1,108	530	246	284
483544	Dhaba	188.57	193	898	456	442	203	107	96
483545	Beel Pati	313.53	80	587	285	302	137	72	65
483546	Narela	785.25	143	745	389	356	132	55	77
483547	Nadia Kheda Bazyaft	315.43	60	319	170	149	47	22	25
483548	Jamonia Bazyaft	369.42	106	596	312	284	100	53	47
483549	Chichlaha Khurd	331.01	81	521	271	250	96	50	46
483550	Surai Dhaba	86.22	50	282	149	133	56	27	29
483551	Soyat	666.13	337	1,760	934	826	222	128	94
483552	Dhamanda	439.62	2	11	6	5	3	1	2
483553	Bhabbad	141.17	7	28	12	16	4	-	4
483554	Itawa Jadeed	309.15	63	315	150	165	47	15	32
483555	Rinjhada	200.34	74	377	198	179	58	33	25
483556	Ramgarha	235.71	91	492	266	226	76	42	34
483557	Patrani	384.15	58	271	150	121	36	17	19
483558	Malajpur	320.43	162	726	380	346	130	63	67
483559	Kalwana	607.32	279	1,596	858	738	240	130	110
483560	Borghati	389.76	86	474	245	229	54	27	27
483561	Pipalya Khalsa	266.46	28	129	71	58	17	9	8
483562	Nadia Kheda Khalsa	298.96	113	557	312	245	85	51	34
483563	Chandpura	250.36	129	704	355	349	113	56	57
483564	Basaniya Khurd	575.63	98	682	358	324	78	41	37
483565	Dhankot	385.23	90	408	221	187	72	38	34
483566	Shyamugaon	346.67	122	654	332	322	93	41	52
483567	Babri	933.44	216	1,123	572	551	149	73	76
483568	Jhagar	378.94	51	310	165	145	41	19	22
483569	Mahagaon Jadeed	819.75	316	1,498	783	715	193	101	92
483570	Digwad	769.76	314	1,728	891	837	251	120	131
483632	Borepani	1,541.00	62	469	228	241	117	48	69
483633	Ambajhir	461.00	136	796	389	407	209	107	102

PRIMARY CENSUS ABSTRACT

CENSUS ABSTRACT

Nasrullaganj

Scheduled Castes population			Scheduled Tribes population			Literates			Name of Village
Persons	Males	Females	Persons	Males	Females	Persons	Males	Females	
11	12	13	14	15	16	17	18	19	2
61	33	28	9	5	4	489	301	188	Agra
41	22	19	132	64	68	516	307	209	Padaliya
48	27	21	28	13	15	485	306	179	Amlada
343	180	163	506	266	240	2,268	1,413	855	Shala
287	146	141	60	30	30	1,352	840	512	Tiladia
175	89	86	-	-	-	513	312	201	Khadgaon
305	164	141	5	4	1	1,240	775	465	Chhidgaonkachhi (Chhitgaon)
19	12	7	-	-	-	136	77	59	Richhadia/Jadeed
210	120	90	8	6	2	1,234	727	507	Dimawar
52	31	21	8	3	5	361	237	124	Badgaon
26	12	14	16	10	6	505	288	217	Amba Jadeed
-	-	-	294	156	138	115	76	39	Sirali
103	61	42	335	170	165	449	292	157	Dabri
-	-	-	1,084	525	559	315	187	128	Sewaniya
-	-	-	617	309	308	289	165	124	Pat Talai
86	39	47	3,211	1,643	1,568	1,445	844	601	Ameerganj
7	4	3	578	299	279	294	174	120	Lawa Pani
6	3	3	429	220	209	271	167	104	Semalpani Jadeed
102	56	46	185	89	96	247	153	94	Kankaria
188	100	88	601	312	289	679	422	257	Kotra Pipalya
83	47	36	30	14	16	178	102	76	Harmau
410	214	196	742	396	346	3,192	1,857	1,335	Rampura Chakaldi
-	-	-	711	378	333	242	147	95	Chatar Kota
7	4	3	780	397	383	408	228	180	Amdoh
22	10	12	2,086	1,028	1,058	668	399	269	Khajuri
91	44	47	705	358	347	370	203	167	Dhaba
4	1	3	583	284	299	226	143	83	Beel Pati
63	36	27	507	267	240	388	247	141	Narela
-	-	-	293	157	136	191	120	71	Nadia Kheda Bazyaft
56	29	27	204	112	92	367	222	145	Jamonia Bazyaft
133	68	65	309	163	146	279	167	112	Chichlaha Khurd
-	-	-	278	147	131	121	79	42	Surai Dhaba
203	109	94	64	32	32	1,238	741	497	Soyat
-	-	-	8	3	5	5	4	1	Dhamanda
4	3	1	4	1	3	22	11	11	Bhabbad
75	37	38	76	35	41	214	119	95	Itawa Jadeed
102	55	47	-	-	-	216	134	82	Rinjhadia
114	57	57	50	25	25	303	183	120	Ramgarha
60	36	24	1	1	-	156	97	59	Patrani
56	31	25	78	43	35	451	274	177	Malajpur
340	185	155	160	86	74	918	555	363	Kalwana
96	53	43	109	51	58	332	192	140	Borghati
91	52	39	-	-	-	87	57	30	Pipalya Khalsa
118	64	54	22	10	12	325	202	123	Nadia Kheda Khalsa
36	21	15	1	1	-	450	260	190	Chandpura
49	22	27	-	-	-	455	265	190	Basaniya Khurd
10	5	5	-	-	-	250	149	101	Dhankot
297	151	146	13	6	7	448	274	174	Shyamugaon
107	55	52	-	-	-	742	428	314	Babri
16	8	8	-	-	-	171	106	65	Jhagar
76	34	42	23	9	14	999	595	404	Mahagaon Jadeed
190	96	94	-	-	-	1,052	597	455	Digwad
7	2	5	461	226	235	138	84	54	Borepani
40	17	23	756	372	384	246	128	118	Ambajhir

VILLAGE PRIMARY
C D Block -

Location code number	Name of Village	Illiterates			Total workers			Main workers		
		Persons	Males	Females	Persons	Males	Females	Persons	Males	Females
1	2	20	21	22	23	24	25	26	27	28
483433	Agra	290	125	165	258	204	54	228	180	48
483434	Padaliya	304	116	188	340	219	121	284	202	82
483435	Amlada	305	99	206	393	216	177	251	156	95
483436	Shala	1,639	694	945	1,625	1,134	491	1,267	1,051	216
483437	Tiladia	913	321	592	1,233	683	550	758	493	265
483438	Khadgaon	421	178	243	411	259	152	362	238	124
483439	Chhidgaonkachhi (Chhitgaon)	967	378	589	735	567	168	613	537	76
483440	Richhadia/Jadeed	87	40	47	76	63	13	69	62	7
483441	Dimawar	652	251	401	736	529	207	432	391	41
483442	Badgaon	236	89	147	290	183	107	149	146	3
483443	Amba Jadeed	241	96	145	358	192	166	163	159	4
483444	Sirali	179	80	99	143	77	66	57	55	2
483445	Dabri	496	215	281	407	278	129	2	1	1
483446	Sewaniya	770	338	432	553	272	281	440	250	190
483533	Pat Talai	328	144	184	353	172	181	220	155	65
483534	Ameerganj	2,055	952	1,103	1,840	945	895	837	585	252
483535	Lawa Pani	291	129	162	299	152	147	134	106	28
483536	Semalpani Jadeed	166	57	109	234	119	115	102	94	8
483537	Kankaria	183	68	115	232	129	103	138	123	15
483538	Kotra Pipalya	519	209	310	665	352	313	466	336	130
483539	Harmau	92	38	54	117	79	38	114	76	38
483540	Rampura Chakaldi	1,495	586	909	1,837	1,282	555	1,218	1,086	132
483541	Chatar Kota	470	232	238	368	192	176	85	80	5
483542	Amdoh	437	204	233	300	205	95	247	179	68
483543	Khajuri	1,522	683	839	1,034	541	493	504	410	94
483544	Dhaba	528	253	275	371	238	133	191	159	32
483545	Beel Pati	361	142	219	264	141	123	263	141	122
483546	Narela	357	142	215	281	214	67	40	33	7
483547	Nadia Kheda Bazyaft	128	50	78	153	84	69	98	61	37
483548	Jamonia Bazyaft	229	90	139	319	165	154	318	165	153
483549	Chichlaha Khurd	242	104	138	265	144	121	254	144	110
483550	Surai Dhaba	161	70	91	141	75	66	132	70	62
483551	Soyat	522	193	329	567	431	136	503	381	122
483552	Dhamanda	6	2	4	4	3	1	1	1	-
483553	Bhabbad	6	1	5	11	8	3	7	7	-
483554	Itawa Jadeed	101	31	70	129	89	40	53	41	12
483555	Rinjhadia	161	64	97	129	102	27	58	55	3
483556	Ramgarha	189	83	106	191	132	59	160	131	29
483557	Patrani	115	53	62	121	75	46	93	69	24
483558	Malajpur	275	106	169	239	196	43	205	192	13
483559	Kalwana	678	303	375	588	468	120	587	468	119
483560	Borghati	142	53	89	243	138	105	167	133	34
483561	Pipalya Khalsa	42	14	28	61	41	20	43	40	3
483562	Nadia Kheda Khalsa	232	110	122	264	184	80	201	180	21
483563	Chandpura	254	95	159	206	176	30	204	176	28
483564	Basaniya Khurd	227	93	134	396	218	178	277	185	92
483565	Dhankot	158	72	86	233	130	103	112	72	40
483566	Shyamugaon	206	58	148	339	181	158	290	156	134
483567	Babri	381	144	237	326	303	23	278	265	13
483568	Jhagar	139	59	80	91	85	6	91	85	6
483569	Mahagaon Jadeed	499	188	311	686	423	263	598	395	203
483570	Digwad	676	294	382	717	497	220	523	444	79
483632	Borepani	331	144	187	168	101	67	105	101	4
483633	Ambajhir	550	261	289	406	203	203	23	18	5

PRIMARY CENSUS ABSTRACT

CENSUS ABSTRACT

Nasrullaganj

Industrial category of main workers													Name of Village
Cultivators			Household industry										
			Agricultural labourers			workers			Other workers				
Persons	Males	Females	Persons	Males	Females	Persons	Males	Females	Persons	Males	Females		
29	30	31	32	33	34	35	36	37	38	39	40		
94	91	3	112	70	42	4	2	2	18	17	1	Agra	
167	125	42	100	64	36	-	-	-	17	13	4	Padaliya	
130	107	23	110	41	69	-	-	-	11	8	3	Amlada	
451	430	21	517	348	169	23	22	1	276	251	25	Shala	
505	342	163	209	117	92	8	7	1	36	27	9	Tiladia	
173	135	38	180	97	83	1	-	1	8	6	2	Khadgaon	
198	168	30	129	100	29	-	-	-	286	269	17	Chhidgaonkachhi (Chhitgaon)	
59	57	2	8	3	5	-	-	-	2	2	-	Richhadia/Jadeed	
218	214	4	133	101	32	7	6	1	74	70	4	Dimawar	
93	90	3	24	24	-	-	-	-	32	32	-	Badgaon	
86	86	-	25	24	1	1	1	-	51	48	3	Amba Jadeed	
53	52	1	4	3	1	-	-	-	-	-	-	Sirali	
1	1	-	1	-	1	-	-	-	-	-	-	Dabri	
278	189	89	157	59	98	-	-	-	5	2	3	Sewaniya	
58	50	8	144	90	54	-	-	-	18	15	3	Pat Talai	
323	299	24	448	233	215	2	1	1	64	52	12	Ameerganj	
56	54	2	58	37	21	2	1	1	18	14	4	Lawa Pani	
54	54	-	29	25	4	-	-	-	19	15	4	Semalpani Jadeed	
71	68	3	61	50	11	-	-	-	6	5	1	Kankaria	
206	200	6	235	119	116	2	-	2	23	17	6	Kotra Pipalya	
37	33	4	73	40	33	-	-	-	4	3	1	Harmau	
382	373	9	490	426	64	63	43	20	283	244	39	Rampura Chakaldi	
78	76	2	2	2	-	-	-	-	5	2	3	Chatar Kota	
96	67	29	122	88	34	9	7	2	20	17	3	Amdoh	
255	243	12	193	123	70	9	7	2	47	37	10	Khajuri	
57	56	1	125	95	30	-	-	-	9	8	1	Dhaba	
56	53	3	200	83	117	-	-	-	7	5	2	Beel Pati	
15	15	-	10	10	-	-	-	-	15	8	7	Narela	
21	17	4	67	40	27	1	-	1	9	4	5	Nadia Kheda Bazyaft	
204	110	94	93	44	49	-	-	-	21	11	10	Jamonia Bazyaft	
102	64	38	142	74	68	4	2	2	6	4	2	Chichlaha Khurd	
34	19	15	93	47	46	-	-	-	5	4	1	Surai Dhaba	
207	190	17	240	146	94	4	4	-	52	41	11	Soyat	
1	1	-	-	-	-	-	-	-	-	-	-	Dhamanda	
6	6	-	-	-	-	-	-	-	1	1	-	Bhabbad	
20	20	-	6	5	1	3	-	3	24	16	8	Itawa Jadeed	
51	49	2	-	-	-	-	-	-	7	6	1	Rinjhada	
33	32	1	58	44	14	-	-	-	69	55	14	Ramgarha	
17	13	4	73	54	19	1	1	-	2	1	1	Patrani	
94	92	2	99	90	9	1	1	-	11	9	2	Malajpur	
106	106	-	418	307	111	-	-	-	63	55	8	Kalwana	
93	81	12	60	41	19	-	-	-	14	11	3	Borghati	
25	24	1	15	14	1	-	-	-	3	2	1	Pipalya Khalsa	
81	79	2	110	97	13	1	-	1	9	4	5	Nadia Kheda Khalsa	
120	105	15	72	64	8	-	-	-	12	7	5	Chandpura	
200	142	58	73	41	32	-	-	-	4	2	2	Basaniya Khurd	
88	53	35	20	17	3	-	-	-	4	2	2	Dhankot	
198	110	88	84	40	44	-	-	-	8	6	2	Shyamugaon	
229	225	4	41	33	8	-	-	-	8	7	1	Babri	
68	67	1	22	17	5	-	-	-	1	1	-	Jhagar	
367	242	125	201	135	66	2	1	1	28	17	11	Mahagaon Jadeed	
330	296	34	142	106	36	2	2	-	49	40	9	Digwad	
51	51	-	52	49	3	-	-	-	2	1	1	Borepani	
3	3	-	8	7	1	-	-	-	12	8	4	Ambajhir	

VILLAGE PRIMARY
C D Block -

Location code number	Name of Village	Industrial category								
		Marginal workers			Cultivators			Agricultural labourers		
		Persons	Males	Females	Persons	Males	Females	Persons	Males	Females
1	2	41	42	43	44	45	46	47	48	49
483433	Agra	30	24	6	4	4	-	24	19	5
483434	Padaliya	56	17	39	19	1	18	32	12	20
483435	Amlada	142	60	82	21	12	9	71	18	53
483436	Shala	358	83	275	91	5	86	211	35	176
483437	Tiladia	475	190	285	180	41	139	242	114	128
483438	Khadgaon	49	21	28	28	7	21	8	3	5
483439	Chhidgaonkachhi (Chhitgaon)	122	30	92	50	5	45	56	13	43
483440	Richhadia/Jadeed	7	1	6	1	-	1	6	1	5
483441	Dimawar	304	138	166	80	16	64	192	102	90
483442	Badgaon	141	37	104	95	23	72	43	12	31
483443	Amba Jadeed	195	33	162	124	19	105	62	7	55
483444	Sirali	86	22	64	6	3	3	80	19	61
483445	Dabri	405	277	128	3	2	1	309	260	49
483446	Sewaniya	113	22	91	3	-	3	110	22	88
483533	Pat Talai	133	17	116	17	-	17	113	14	99
483534	Ameerganj	1,003	360	643	6	2	4	990	353	637
483535	Lawa Pani	165	46	119	3	3	-	155	37	118
483536	Semalpani Jadeed	132	25	107	1	1	-	127	22	105
483537	Kankaria	94	6	88	7	-	7	86	6	80
483538	Kotra Pipalya	199	16	183	4	2	2	195	14	181
483539	Harmau	3	3	-	-	-	-	1	1	-
483540	Rampura Chakaldi	619	196	423	105	12	93	437	133	304
483541	Chatar Kota	283	112	171	5	2	3	277	110	167
483542	Amdoh	53	26	27	10	1	9	42	24	18
483543	Khajuri	530	131	399	194	53	141	325	72	253
483544	Dhaba	180	79	101	-	-	-	168	73	95
483545	Beel Pati	1	-	1	-	-	-	1	-	1
483546	Narela	241	181	60	13	10	3	181	139	42
483547	Nadia Kheda Bazyaft	55	23	32	1	-	1	49	23	26
483548	Jamonia Bazyaft	1	-	1	-	-	-	1	-	1
483549	Chichlaha Khurd	11	-	11	-	-	-	10	-	10
483550	Surai Dhaba	9	5	4	-	-	-	9	5	4
483551	Soyat	64	50	14	2	1	1	58	46	12
483552	Dhamanda	3	2	1	-	-	-	3	2	1
483553	Bhabbad	4	1	3	-	-	-	4	1	3
483554	Itawa Jadeed	76	48	28	1	1	-	56	36	20
483555	Rinjhadia	71	47	24	1	-	1	69	46	23
483556	Ramgarha	31	1	30	1	-	1	30	1	29
483557	Patrani	28	6	22	2	-	2	26	6	20
483558	Malajpur	34	4	30	2	-	2	30	3	27
483559	Kalwana	1	-	1	-	-	-	1	-	1
483560	Borghati	76	5	71	70	5	65	6	-	6
483561	Pipalya Khalsa	18	1	17	15	1	14	3	-	3
483562	Nadia Kheda Khalsa	63	4	59	-	-	-	62	4	58
483563	Chandpura	2	-	2	1	-	1	1	-	1
483564	Basaniya Khurd	119	33	86	106	27	79	12	5	7
483565	Dhankot	121	58	63	13	3	10	106	53	53
483566	Shyamugaon	49	25	24	5	2	3	44	23	21
483567	Babri	48	38	10	-	-	-	39	30	9
483568	Jhagar	-	-	-	-	-	-	-	-	-
483569	Mahagaon Jadeed	88	28	60	13	1	12	52	17	35
483570	Digwad	194	53	141	2	-	2	186	50	136
483632	Borepani	63	-	63	3	-	3	60	-	60
483633	Ambajhir	383	185	198	-	-	-	382	184	198

PRIMARY CENSUS ABSTRACT										
CENSUS ABSTRACT										
Nasrullaganj										
of marginal workers										
Household industry workers			Other workers			Non-workers			Name of Village	Location code number
Persons	Males	Females	Persons	Males	Females	Persons	Males	Females		
50	51	52	53	54	55	56	57	58	2	1
-	-	-	2	1	1	521	222	299	Agra	483433
-	-	-	5	4	1	480	204	276	Padaliya	483434
-	-	-	50	30	20	397	189	208	Amlada	483435
6	4	2	50	39	11	2,282	973	1,309	Shala	483436
22	14	8	31	21	10	1,032	478	554	Tiladia	483437
1	1	-	12	10	2	523	231	292	Khadgaon	483438
-	-	-	16	12	4	1,472	586	886	Chhidgaonkachhi (Chhitgaon)	483439
-	-	-	-	-	-	147	54	93	Richhadia/Jadeed	483440
6	4	2	26	16	10	1,150	449	701	Dimawar	483441
-	-	-	3	2	1	307	143	164	Badgaon	483442
-	-	-	9	7	2	388	192	196	Amba Jadeed	483443
-	-	-	-	-	-	151	79	72	Sirali	483444
8	-	8	85	15	70	538	229	309	Dabri	483445
-	-	-	-	-	-	532	253	279	Sewaniya	483446
-	-	-	3	3	-	264	137	127	Pat Talai	483533
1	-	1	6	5	1	1,660	851	809	Ameerganj	483534
3	2	1	4	4	-	286	151	135	Lawa Pani	483535
-	-	-	4	2	2	203	105	98	Semalpani Jadeed	483536
-	-	-	1	-	1	198	92	106	Kankaria	483537
-	-	-	-	-	-	533	279	254	Kotra Pipalya	483538
-	-	-	2	2	-	153	61	92	Harmau	483539
20	12	8	57	39	18	2,850	1,161	1,689	Rampura Chakaldi	483540
-	-	-	1	-	1	344	187	157	Chatar Kota	483541
1	1	-	-	-	-	545	227	318	Amdoh	483542
4	1	3	7	5	2	1,156	541	615	Khajuri	483543
7	4	3	5	2	3	527	218	309	Dhaba	483544
-	-	-	-	-	-	323	144	179	Beel Pati	483545
-	-	-	47	32	15	464	175	289	Narela	483546
4	-	4	1	-	1	166	86	80	Nadia Kheda Bazyaft	483547
-	-	-	-	-	-	277	147	130	Jamonia Bazyaft	483548
1	-	1	-	-	-	256	127	129	Chichlaha Khurd	483549
-	-	-	-	-	-	141	74	67	Surai Dhaba	483550
-	-	-	4	3	1	1,193	503	690	Soyat	483551
-	-	-	-	-	-	7	3	4	Dhamanda	483552
-	-	-	-	-	-	17	4	13	Bhabbad	483553
6	2	4	13	9	4	186	61	125	Itawa Jadeed	483554
-	-	-	1	1	-	248	96	152	Rinjhada	483555
-	-	-	-	-	-	301	134	167	Ramgarha	483556
-	-	-	-	-	-	150	75	75	Patrani	483557
-	-	-	2	1	1	487	184	303	Malajpur	483558
-	-	-	-	-	-	1,008	390	618	Kalwana	483559
-	-	-	-	-	-	231	107	124	Borghati	483560
-	-	-	-	-	-	68	30	38	Pipalya Khalsa	483561
1	-	1	-	-	-	293	128	165	Nadia Kheda Khalsa	483562
-	-	-	-	-	-	498	179	319	Chandpura	483563
-	-	-	1	1	-	286	140	146	Basaniya Khurd	483564
-	-	-	2	2	-	175	91	84	Dhankot	483565
-	-	-	-	-	-	315	151	164	Shyamugaon	483566
-	-	-	9	8	1	797	269	528	Babri	483567
-	-	-	-	-	-	219	80	139	Jhagar	483568
-	-	-	23	10	13	812	360	452	Mahagaon Jadeed	483569
1	-	1	5	3	2	1,011	394	617	Digwad	483570
-	-	-	-	-	-	301	127	174	Borepani	483632
-	-	-	1	1	-	390	186	204	Ambajhir	483633

VILLAGE PRIMARY
C D Block -

Location code number	Name of Village	Area of Village in hectares	Number of households	Total population (including institutional and houseless population)			Population in the age-group 0-6		
				Persons	Males	Females	Persons	Males	Females
1	2	3	4	5	6	7	8	9	10
0175	Budni (Total)	96,611.66	24,539	120,461	63,428	57,033	17,382	8,849	8,533
0175	Budni (Rural)	96,611.66	24,539	120,461	63,428	57,033	17,382	8,849	8,533
0175	Budni (Urban)	0.00	-	-	-	-	-	-	-
RURAL									
483447	Holipura	808.92	321	1,572	875	697	213	107	106
483448	Khanda Bad	2,008.53	358	1,963	979	984	411	186	225
483449	Yar Nagar	1,417.44	43	242	121	121	57	26	31
483450	Pandado	340.74	96	468	241	227	88	42	46
483451	Devgaon	391.91	146	770	409	361	135	70	65
483452	Khapa Khurd	306.29	8	80	54	26	-	-	-
483453	Talpara	684.02	492	2,170	1,213	957	393	211	182
483454	Pilikarar	578.26	362	1,934	1,076	858	286	142	144
483455	Maukala	616.46	339	1,822	1,022	800	237	123	114
483456	Gwardiya	331.00	121	899	476	423	158	74	84
483457	Joshipur	329.30	135	791	407	384	106	48	58
483458	Bagwada	1,569.17	258	1,326	707	619	171	90	81
483459	Ramnagar	1,042.00	98	495	278	217	57	30	27
483460	Jahanpur	620.00	139	663	350	313	112	61	51
483461	Chachmau	962.98	31	141	74	67	22	13	9
483462	Khatpura	3,827.60	264	1,462	832	630	274	144	130
483463	Vikrampur	108.13		-----Un-inhabited-----					
483464	Hathlewa	163.82	64	298	168	130	43	26	17
483465	Hirani	261.68	104	534	307	227	54	28	26
483466	Shahganj	1,134.91	1,688	8,510	4,359	4,151	1,208	592	616
483467	Pahar Khedi	271.69	116	492	265	227	68	36	32
483468	Paraswada	128.82	104	468	231	237	67	32	35
483469	Makodia	277.32	43	192	95	97	50	23	27
483470	Saidganj	1,474.85	94	457	235	222	78	35	43
483471	Akola	781.94	224	991	502	489	137	62	75
483472	Naganpur	393.74	24	131	74	57	24	17	7
483473	Ukai	625.85		-----Un-inhabited-----					
483474	Sudon	183.13	134	623	329	294	84	46	38
483475	Madhawan	247.85	90	380	223	157	41	26	15
483476	Baneta	380.76	276	1,145	619	526	169	102	67
483477	Panari	398.00	25	97	51	46	29	18	11
483478	Dungaria	696.00	143	669	352	317	107	48	59
483479	Neemtone	556.00	140	796	401	395	108	54	54
483480	Rampura	636.86	55	267	140	127	31	18	13
483481	Guwadia	224.47	98	519	262	257	57	23	34
483482	Jawahar Kheda	314.00	101	588	300	288	96	50	46
483483	Pipaliya Kharra(Kheda)	458.00	128	616	338	278	89	44	45
483484	Sudania	292.00	131	573	302	271	92	51	41
483485	Hathnora	599.83	251	1,126	573	553	176	94	82
483486	Sardar Nagar	1,227.03	607	2,893	1,536	1,357	369	179	190
483487	Jait	604.58	267	1,223	625	598	155	72	83
483488	Dobi	681.78	536	2,270	1,161	1,109	305	162	143
483489	Machhwai	496.15	222	1,409	753	656	176	91	85
483490	Bineka	206.37	38	134	70	64	24	12	12
483491	Satramau	475.09	279	1,109	590	519	125	69	56
483492	Itwar	219.07	80	329	173	156	33	12	21
483493	Neem Khedi	150.66	94	424	223	201	81	48	33
483494	Bodra	152.63	52	211	110	101	34	14	20
483495	Sankhedi	235.53	139	556	290	266	83	45	38
483496	Samnapur	1,086.27	56	235	121	114	71	35	36
483497	Murari	662.14	105	490	258	232	58	27	31
483498	Khoha	337.15	224	1,045	557	488	135	68	67
483499	Khabada	581.32	195	964	511	453	127	59	68
483500	Gadar	290.44	181	967	523	444	137	75	62
483501	Isharpur	177.38	73	386	201	185	46	20	26
483502	Hoda	782.55	71	305	161	144	50	24	26

PRIMARY CENSUS ABSTRACT

CENSUS ABSTRACT

Budni

Scheduled Castes population			Scheduled Tribes population			Literates			Name of Village
Persons	Males	Females	Persons	Males	Females	Persons	Males	Females	
11	12	13	14	15	16	17	18	19	2
16,990	8,977	8,013	20,925	10,721	10,204	73,669	43,966	29,703	Budni (Total)
16,990	8,977	8,013	20,925	10,721	10,204	73,669	43,966	29,703	Budni (Rural)
-	-	-	-	-	-	-	-	-	Budni (Urban)
RURAL									
162	88	74	317	159	158	994	633	361	Holipura
36	18	18	1,849	913	936	602	358	244	Khanda Bad
-	-	-	242	121	121	98	66	32	Yar Nagar
91	52	39	311	151	160	191	117	74	Pandado
110	57	53	549	295	254	293	178	115	Devgaon
2	1	1	20	11	9	80	54	26	Khapa Khurd
281	153	128	679	349	330	1,332	809	523	Talpura
242	137	105	707	377	330	1,042	641	401	Pilikarar
443	234	209	99	66	33	1,124	701	423	Maukala
130	68	62	150	72	78	423	267	156	Gwardiya
114	61	53	39	22	17	533	299	234	Joshipur
333	177	156	263	137	126	948	567	381	Bagwada
47	23	24	111	55	56	334	216	118	Ramnagar
116	57	59	153	82	71	417	254	163	Jahanpur
-	-	-	113	57	56	71	44	27	Chachmau
377	210	167	742	416	326	734	485	249	Khatpura
-----Un-inhabited-----									
31	20	11	84	46	38	174	102	72	Vikrampur
95	58	37	40	19	21	341	227	114	Hathlewa
1,185	632	553	323	160	163	5,788	3,231	2,557	Hirani
125	69	56	-	-	-	297	198	99	Shahganj
114	53	61	150	71	79	277	149	128	Pahar Khedi
49	27	22	120	53	67	55	36	19	Paraswada
49	23	26	349	180	169	241	148	93	Makodia
260	128	132	15	8	7	674	387	287	Saidganj
5	3	2	87	51	36	65	40	25	Akola
-----Un-inhabited-----									
25	13	12	167	89	78	382	236	146	Naganpur
115	63	52	-	-	-	252	169	83	Ukai
175	98	77	-	-	-	760	445	315	Sudon
28	13	15	47	26	21	5	3	2	Madhawan
30	18	12	161	78	83	385	242	143	Baneta
86	51	35	86	41	45	502	289	213	Panari
19	9	10	129	66	63	162	100	62	Dungaria
518	261	257	1	1	-	348	210	138	Neemtone
90	43	47	68	39	29	332	183	149	Rampura
195	104	91	59	27	32	374	227	147	Guwadia
152	81	71	41	24	17	349	212	137	Jawahar Kheda
235	112	123	77	41	36	697	395	302	Pipaliya Kharra(Kheda)
331	180	151	43	20	23	1,819	1,122	697	Sudania
101	55	46	28	6	22	752	458	294	Hathnora
237	125	112	104	45	59	1,512	862	650	Sardar Nagar
137	75	62	57	30	27	847	530	317	Jait
20	11	9	112	58	54	64	40	24	Dobi
136	69	67	5	2	3	708	420	288	Machhwai
7	4	3	28	12	16	223	133	90	Bineka
102	54	48	299	153	146	248	147	101	Satramau
9	5	4	8	3	5	131	83	48	Itwar
270	141	129	248	131	117	298	183	115	Neem Khedi
13	7	6	211	109	102	58	36	22	Bodra
54	28	26	32	20	12	300	190	110	Sankhedi
99	54	45	106	57	49	624	386	238	Samnapur
123	71	52	58	26	32	598	380	218	Murari
58	28	30	23	11	12	620	382	238	Khoha
16	8	8	5	2	3	254	168	86	Khabada
80	44	36	191	100	91	144	96	48	Gadar
									Isharpur
									Hoda

VILLAGE PRIMARY
C D Block -

Location code number	Name of Village	Illiterates			Total workers			Main workers		
		Persons	Males	Females	Persons	Males	Females	Persons	Males	Females
		20	21	22	23	24	25	26	27	28
0175	Budni (Total)	46,792	19,462	27,330	49,756	34,942	14,814	35,091	27,760	7,331
0175	Budni (Rural)	46,792	19,462	27,330	49,756	34,942	14,814	35,091	27,760	7,331
0175	Budni (Urban)	-	-	-	-	-	-	-	-	-
RURAL										
483447	Holipura	578	242	336	545	405	140	366	308	58
483448	Khanda Bad	1,361	621	740	949	510	439	469	266	203
483449	Yar Nagar	144	55	89	102	55	47	102	55	47
483450	Pandado	277	124	153	277	146	131	180	116	64
483451	Devgaon	477	231	246	337	227	110	276	215	61
483452	Khapa Khurd	-	-	-	80	54	26	80	54	26
483453	Talpura	838	404	434	939	753	186	649	614	35
483454	Pilikarar	892	435	457	1,200	782	418	827	531	296
483455	Maukala	698	321	377	1,272	770	502	717	510	207
483456	Gwardiya	476	209	267	423	283	140	397	268	129
483457	Joshiapur	258	108	150	248	209	39	177	157	20
483458	Bagwada	378	140	238	564	396	168	401	353	48
483459	Ramnagar	161	62	99	247	156	91	168	110	58
483460	Jahanpur	246	96	150	386	210	176	302	180	122
483461	Chachmau	70	30	40	77	45	32	53	36	17
483462	Khatpura	728	347	381	770	519	251	543	441	102
483463	Vikrampur	-----Un-inhabited-----								
483464	Hathlewa	124	66	58	151	99	52	135	98	37
483465	Hirani	193	80	113	232	182	50	140	119	21
483466	Shahganj	2,722	1,128	1,594	2,959	2,343	616	2,455	2,048	407
483467	Pahar Khedi	195	67	128	229	147	82	109	91	18
483468	Paraswada	191	82	109	244	132	112	148	115	33
483469	Makodia	137	59	78	102	56	46	82	52	30
483470	Saidganj	216	87	129	220	143	77	100	78	22
483471	Akola	317	115	202	399	282	117	307	252	55
483472	Naganpur	66	34	32	70	42	28	59	39	20
483473	Ukai	-----Un-inhabited-----								
483474	Sudon	241	93	148	250	196	54	150	142	8
483475	Madhawan	128	54	74	214	128	86	95	84	11
483476	Baneta	385	174	211	474	335	139	238	217	21
483477	Panari	92	48	44	49	26	23	38	20	18
483478	Dungaria	284	110	174	194	178	16	155	148	7
483479	Neemtone	294	112	182	296	199	97	205	165	40
483480	Rampura	105	40	65	95	65	30	54	51	3
483481	Guwadia	171	52	119	284	164	120	283	163	120
483482	Jawahar Kheda	256	117	139	236	177	59	223	171	52
483483	Pipaliya Kharra(Kheda)	242	111	131	286	205	81	191	162	29
483484	Sudania	224	90	134	244	171	73	151	127	24
483485	Hathnora	429	178	251	505	350	155	265	222	43
483486	Sardar Nagar	1,074	414	660	947	711	236	305	283	22
483487	Jait	471	167	304	559	317	242	378	236	142
483488	Dobi	758	299	459	804	600	204	508	448	60
483489	Machhwai	562	223	339	783	448	335	406	346	60
483490	Bineka	70	30	40	74	40	34	23	13	10
483491	Satramau	401	170	231	483	347	136	208	159	49
483492	Itwar	106	40	66	119	100	19	116	97	19
483493	Neem Khedi	176	76	100	244	124	120	221	114	107
483494	Bodra	80	27	53	117	62	55	93	51	42
483495	Sankhedi	258	107	151	367	195	172	252	133	119
483496	Samnapur	177	85	92	123	62	61	123	62	61
483497	Murari	190	68	122	168	133	35	143	120	23
483498	Khoha	421	171	250	300	263	37	298	262	36
483499	Khabada	366	131	235	526	318	208	438	284	154
483500	Gadar	347	141	206	390	289	101	321	265	56
483501	Isharpur	132	33	99	134	118	16	82	81	1
483502	Hoda	161	65	96	182	103	79	95	88	7

PRIMARY CENSUS ABSTRACT

CENSUS ABSTRACT

Budni

Industrial category of main workers													Name of Village 2
Household industry													
Cultivators			Agricultural labourers			workers			Other workers				
Persons	Males	Females	Persons	Males	Females	Persons	Males	Females	Persons	Males	Females		
29	30	31	32	33	34	35	36	37	38	39	40		
12,643	11,101	1,542	13,374	9,306	4,068	609	444	165	8,465	6,909	1,556	Budni (Total)	
12,643	11,101	1,542	13,374	9,306	4,068	609	444	165	8,465	6,909	1,556	Budni (Rural)	
-	-	-	-	-	-	-	-	-	-	-	-	Budni (Urban)	
RURAL													
149	137	12	103	76	27	30	26	4	84	69	15	Holipura	
161	88	73	172	92	80	2	1	1	134	85	49	Khanda Bad	
57	36	21	43	17	26	-	-	-	2	2	-	Yar Nagar	
41	23	18	76	44	32	19	9	10	44	40	4	Pandado	
15	13	2	190	145	45	-	-	-	71	57	14	Devgaon	
-	-	-	-	-	-	-	-	-	80	54	26	Khapa Khurd	
68	59	9	33	29	4	-	-	-	548	526	22	Talpura	
23	16	7	62	37	25	-	-	-	742	478	264	Pilikarar	
353	238	115	95	69	26	11	5	6	258	198	60	Maukala	
94	73	21	95	64	31	-	-	-	208	131	77	Gwardiya	
62	57	5	66	58	8	14	14	-	35	28	7	Joshipur	
144	131	13	38	22	16	1	-	1	218	200	18	Bagwada	
115	80	35	39	21	18	2	-	2	12	9	3	Ramnagar	
54	48	6	233	121	112	1	1	-	14	10	4	Jahanpur	
8	8	-	44	27	17	-	-	-	1	1	-	Chachmau	
45	44	1	191	168	23	-	-	-	307	229	78	Khatpura	
-----Un-inhabited-----													
44	36	8	62	36	26	1	1	-	28	25	3	Vikrampur	
43	43	-	48	33	15	-	-	-	49	43	6	Hathlewa	
462	419	43	553	382	171	70	52	18	1,370	1,195	175	Shahganj	
41	35	6	36	31	5	-	-	-	32	25	7	Pahar Khedi	
36	33	3	98	73	25	4	2	2	10	7	3	Paraswada	
7	5	2	73	46	27	-	-	-	2	1	1	Makodia	
22	21	1	44	34	10	-	-	-	34	23	11	Saidganj	
134	113	21	101	79	22	1	1	-	71	59	12	Akola	
8	5	3	43	28	15	-	-	-	8	6	2	Naganpur	
-----Un-inhabited-----													
57	53	4	65	65	-	-	-	-	28	24	4	Ukai	
31	31	-	54	47	7	-	-	-	10	6	4	Sudon	
95	93	2	46	38	8	1	1	-	96	85	11	Madhawan	
1	1	-	4	2	2	-	-	-	33	17	16	Baneta	
75	73	2	61	58	3	2	2	-	17	15	2	Dungaria	
55	51	4	118	84	34	-	-	-	32	30	2	Neemtone	
29	29	-	18	17	1	-	-	-	7	5	2	Rampura	
31	18	13	238	133	105	1	1	-	13	11	2	Guwadia	
33	32	1	108	76	32	-	-	-	82	63	19	Jawahar Kheda	
86	80	6	66	53	13	1	1	-	38	28	10	Pipaliya Kharra(Kheda)	
44	42	2	57	51	6	-	-	-	50	34	16	Sudania	
130	121	9	71	52	19	2	1	1	62	48	14	Hathnora	
183	178	5	78	68	10	3	3	-	41	34	7	Sardar Nagar	
148	106	42	206	112	94	2	1	1	22	17	5	Jait	
193	184	9	138	105	33	19	15	4	158	144	14	Dobi	
254	243	11	118	77	41	8	6	2	26	20	6	Machhwai	
17	9	8	4	2	2	-	-	-	2	2	-	Bineka	
92	83	9	79	50	29	10	7	3	27	19	8	Satramau	
54	51	3	55	39	16	1	1	-	6	6	-	Itwar	
16	11	5	201	100	101	-	-	-	4	3	1	Neem Khedi	
19	12	7	73	38	35	-	-	-	1	1	-	Bodra	
18	13	5	214	102	112	5	5	-	15	13	2	Sankhedi	
16	16	-	102	43	59	-	-	-	5	3	2	Samnapur	
56	56	-	77	57	20	-	-	-	10	7	3	Murari	
107	101	6	182	153	29	1	1	-	8	7	1	Khoha	
277	182	95	143	90	53	3	2	1	15	10	5	Khabada	
102	100	2	201	150	51	3	3	-	15	12	3	Gadar	
64	64	-	12	12	-	-	-	-	6	5	1	Isharpur	
35	34	1	58	52	6	1	1	-	1	1	-	Hoda	

VILLAGE PRIMARY
C D Block -

Location code number		Industrial category								
		Marginal workers			Cultivators			Agricultural labourers		
		Persons	Males	Females	Persons	Males	Females	Persons	Males	Females
1	2	41	42	43	44	45	46	47	48	49
0175	Budni (Total)	14,665	7,182	7,483	1,407	595	812	10,838	5,119	5,719
0175	Budni (Rural)	14,665	7,182	7,483	1,407	595	812	10,838	5,119	5,719
0175	Budni (Urban)	-	-	-	-	-	-	-	-	-
RURAL										
483447	Holipura	179	97	82	12	1	11	108	79	29
483448	Khanda Bad	480	244	236	6	1	5	428	220	208
483449	Yar Nagar	-	-	-	-	-	-	-	-	-
483450	Pandado	97	30	67	12	5	7	57	12	45
483451	Devgaon	61	12	49	5	-	5	55	12	43
483452	Khapa Khurd	-	-	-	-	-	-	-	-	-
483453	Talpura	290	139	151	20	1	19	95	38	57
483454	Pilikarar	373	251	122	8	5	3	99	63	36
483455	Maukala	555	260	295	7	5	2	203	91	112
483456	Gwardiya	26	15	11	-	-	-	22	12	10
483457	Joshiapur	71	52	19	4	2	2	52	39	13
483458	Bagwada	163	43	120	49	6	43	94	19	75
483459	Ramnagar	79	46	33	12	5	7	65	40	25
483460	Jahanpur	84	30	54	4	1	3	80	29	51
483461	Chachmau	24	9	15	1	1	-	23	8	15
483462	Khatpura	227	78	149	1	1	-	202	60	142
483463	Vikrampur	-----Un-inhabited-----								
483464	Hathlewa	16	1	15	7	-	7	6	1	5
483465	Hirani	92	63	29	-	-	-	62	41	21
483466	Shahganj	504	295	209	31	17	14	183	82	101
483467	Pahar Khedi	120	56	64	13	1	12	101	50	51
483468	Paraswada	96	17	79	32	2	30	64	15	49
483469	Makodia	20	4	16	5	1	4	15	3	12
483470	Saidganj	120	65	55	2	-	2	21	7	14
483471	Akola	92	30	62	20	3	17	62	22	40
483472	Naganpur	11	3	8	1	-	1	8	1	7
483473	Ukai	-----Un-inhabited-----								
483474	Sudon	100	54	46	1	-	1	96	52	44
483475	Madhawan	119	44	75	42	16	26	75	27	48
483476	Baneta	236	118	118	56	27	29	142	66	76
483477	Panari	11	6	5	-	-	-	-	-	-
483478	Dungaria	39	30	9	5	5	-	33	25	8
483479	Neemtone	91	34	57	3	3	-	82	28	54
483480	Rampura	41	14	27	2	2	-	39	12	27
483481	Guwadia	1	1	-	-	-	-	1	1	-
483482	Jawahar Kheda	13	6	7	2	1	1	11	5	6
483483	Pipaliya Kharra(Kheda)	95	43	52	23	11	12	70	30	40
483484	Sudania	93	44	49	10	5	5	79	35	44
483485	Hathnora	240	128	112	2	-	2	231	123	108
483486	Sardar Nagar	642	428	214	6	2	4	621	416	205
483487	Jait	181	81	100	15	9	6	155	69	86
483488	Dobi	296	152	144	28	12	16	233	123	110
483489	Machhwai	377	102	275	34	7	27	333	89	244
483490	Bineka	51	27	24	3	1	2	48	26	22
483491	Satramau	275	188	87	41	40	1	222	136	86
483492	Itwar	3	3	-	1	1	-	2	2	-
483493	Neem Khedi	23	10	13	7	3	4	13	5	8
483494	Bodra	24	11	13	12	6	6	10	3	7
483495	Sankhedi	115	62	53	-	-	-	108	57	51
483496	Samnapur	-	-	-	-	-	-	-	-	-
483497	Murari	25	13	12	-	-	-	24	13	11
483498	Khoha	2	1	1	2	1	1	-	-	-
483499	Khabada	88	34	54	25	8	17	62	25	37
483500	Gadar	69	24	45	13	6	7	52	15	37
483501	Isharpur	52	37	15	26	22	4	19	13	6
483502	Hoda	87	15	72	-	-	-	87	15	72

PRIMARY CENSUS ABSTRACT

CENSUS ABSTRACT

Budni

of marginal workers

									Location code number	
Household industry workers			Other workers			Non-workers				
Persons	Males	Females	Persons	Males	Females	Persons	Males	Females	Name of Village	
50	51	52	53	54	55	56	57	58	2	1
568	264	304	1,852	1,204	648	70,705	28,486	42,219	Budni (Total)	0175
568	264	304	1,852	1,204	648	70,705	28,486	42,219	Budni (Rural)	0175
-	-	-	-	-	-	-	-	-	Budni (Urban)	0175
RURAL										
34	8	26	25	9	16	1,027	470	557	Holipura	483447
4	1	3	42	22	20	1,014	469	545	Khanda Bad	483448
-	-	-	-	-	-	140	66	74	Yar Nagar	483449
20	8	12	8	5	3	191	95	96	Pandado	483450
-	-	-	1	-	1	433	182	251	Devgaon	483451
-	-	-	-	-	-	-	-	-	Khapa Khurd	483452
2	1	1	173	99	74	1,231	460	771	Talpura	483453
4	4	-	262	179	83	734	294	440	Pilikarar	483454
301	137	164	44	27	17	550	252	298	Maukala	483455
-	-	-	4	3	1	476	193	283	Gwardiya	483456
6	3	3	9	8	1	543	198	345	Joshipur	483457
3	2	1	17	16	1	762	311	451	Bagwada	483458
-	-	-	2	1	1	248	122	126	Ramnagar	483459
-	-	-	-	-	-	277	140	137	Jahanpur	483460
-	-	-	-	-	-	64	29	35	Chachmau	483461
2	1	1	22	16	6	692	313	379	Khatpura	483462
-----Un-inhabited-----									Vikrampur	483463
-	-	-	3	-	3	147	69	78	Hathlewa	483464
-	-	-	30	22	8	302	125	177	Hirani	483465
34	11	23	256	185	71	5,551	2,016	3,535	Shahganj	483466
1	-	1	5	5	-	263	118	145	Pahar Khedi	483467
-	-	-	-	-	-	224	99	125	Paraswada	483468
-	-	-	-	-	-	90	39	51	Makodia	483469
-	-	-	97	58	39	237	92	145	Saidganj	483470
-	-	-	10	5	5	592	220	372	Akola	483471
-	-	-	2	2	-	61	32	29	Naganpur	483472
-----Un-inhabited-----									Ukai	483473
-	-	-	3	2	1	373	133	240	Sudon	483474
-	-	-	2	1	1	166	95	71	Madhawan	483475
-	-	-	38	25	13	671	284	387	Baneta	483476
-	-	-	11	6	5	48	25	23	Panari	483477
-	-	-	1	-	1	475	174	301	Dungaria	483478
3	2	1	3	1	2	500	202	298	Neemtone	483479
-	-	-	-	-	-	172	75	97	Rampura	483480
-	-	-	-	-	-	235	98	137	Guwadia	483481
-	-	-	-	-	-	352	123	229	Jawahar Kheda	483482
1	1	-	1	1	-	330	133	197	Pipaliya Kharra(Kheda)	483483
-	-	-	4	4	-	329	131	198	Sudania	483484
-	-	-	7	5	2	621	223	398	Hathnora	483485
2	2	-	13	8	5	1,946	825	1,121	Sardar Nagar	483486
9	2	7	2	1	1	664	308	356	Jait	483487
7	1	6	28	16	12	1,466	561	905	Dobi	483488
9	5	4	1	1	-	626	305	321	Machhwai	483489
-	-	-	-	-	-	60	30	30	Bineka	483490
10	10	-	2	2	-	626	243	383	Satramau	483491
-	-	-	-	-	-	210	73	137	Itwar	483492
1	-	1	2	2	-	180	99	81	Neem Khedi	483493
2	2	-	-	-	-	94	48	46	Bodra	483494
-	-	-	7	5	2	189	95	94	Sankhedi	483495
-	-	-	-	-	-	112	59	53	Samnapur	483496
-	-	-	1	-	1	322	125	197	Murari	483497
-	-	-	-	-	-	745	294	451	Khoha	483498
-	-	-	1	1	-	438	193	245	Khabada	483499
-	-	-	4	3	1	577	234	343	Gadar	483500
-	-	-	7	2	5	252	83	169	Isharpur	483501
-	-	-	-	-	-	123	58	65	Hoda	483502

VILLAGE PRIMARY
C D Block -

Location code number	Name of Village	Area of Village in hectares	Number of households	Total population (including institutional and houseless population)			Population in the age-group 0-6		
				Persons	Males	Females	Persons	Males	Females
				5	6	7	8	9	10
483503	Chandla Kalan	377.85	44	233	127	106	45	24	21
483504	Khidiya Kurmi	563.17	124	716	383	333	104	66	38
483505	Chikli	97.72	127	675	364	311	78	42	36
483506	Karitalai	118.37	31	148	89	59	15	8	7
483507	Richhoda	148.48	96	517	258	259	58	32	26
483508	Bans Gehan	482.22	118	506	254	252	82	39	43
483509	Gonda Kheda	188.90		-----Un-inhabited-----					
483510	Amon	365.97	265	1,052	562	490	108	56	52
483511	Sagpur	383.80	181	751	390	361	79	38	41
483512	Khitwai	129.45	201	812	446	366	83	52	31
483513	Kosmi	286.28	116	441	232	209	44	26	18
483514	Siya Gahan	619.86	277	1,172	588	584	137	71	66
483515	Baktra	1,377.31	1,196	5,957	3,174	2,783	728	368	360
483516	Kheri Silgena	897.25	337	1,552	806	746	150	85	65
483517	Jontala	991.26	428	2,147	1,106	1,041	307	160	147
483518	Thikri	504.37	138	580	301	279	63	36	27
483519	Kusam Kheda (Kusum Khed)	627.54	125	604	310	294	95	52	43
483520	Dehri	238.52	154	683	381	302	96	55	41
483521	Nonbhet	430.57	140	608	332	276	94	56	38
483522	Bamhori	257.71	67	329	177	152	41	20	21
483523	Somalwada	152.64	53	254	150	104	36	21	15
483524	Nander	1,221.82	317	1,604	831	773	201	102	99
483525	Borna	338.72	110	470	249	221	68	38	30
483526	Hingnasir	285.82	25	110	54	56	10	5	5
483527	Tillot	216.56	70	300	160	140	50	25	25
483528	Narayanpur	457.74	182	831	424	407	143	74	69
483529	Bisa Khedi	187.72	70	288	154	134	48	23	25
483530	Janwasa	270.76	89	416	219	197	50	28	22
483531	Bhimkothi (Vangram)	334.00	24	122	64	58	37	20	17
483532	Chakla (Vangram)	2,702.00		-----Un-inhabited-----					
483571	Jholiapur	499.37	96	595	302	293	115	52	63
483572	Bardha	1,497.73	121	642	336	306	96	49	47
483573	Jamonia Kalan	1,052.15	99	496	256	240	94	47	47
483574	Semri Katkua	1,828.23	214	1,067	553	514	173	77	96
483575	Dongri	994.12	131	571	308	263	88	43	45
483576	Delawadi	882.83	43	179	107	72	18	6	12
483577	Khanpura	812.55	141	686	361	325	109	58	51
483578	Ratanpur	2,208.31	243	1,017	531	486	173	89	84
483579	Kheri	473.93	171	873	448	425	126	66	60
483580	Bordhi	1,145.54	349	1,762	897	865	311	171	140
483581	Bordha Kheda	196.55		-----Un-inhabited-----					
483582	Bhadkul	580.99	224	1,069	560	509	186	96	90
483583	Pipalia Bazyaft	246.22	42	200	91	109	32	15	17
483584	Bori	545.31	148	647	335	312	91	48	43
483585	Sagonia	612.42	183	834	447	387	102	49	53
483586	Kosmi	245.39	102	569	294	275	67	33	34
483587	Gehunkheda	331.71	53	292	161	131	52	27	25
483588	Gondi Guradia	611.53	218	1,213	629	584	191	102	89
483589	Maliwayan	398.00	163	820	436	384	125	62	63
483590	Salkanpur	632.17	397	1,854	1,013	841	312	164	148
483591	Makodia	409.73	96	525	265	260	64	24	40
483592	Gurad Kheda	332.99	3	15	8	7	9	5	4
483593	Nayagaon	530.27	147	876	445	431	99	53	46
483594	Semaria	165.77	21	105	56	49	18	9	9
483595	Manjar Kui	739.31	280	1,433	750	683	214	96	118
483596	Kakarda	342.88	69	404	203	201	48	26	22
483597	Khadli	322.42	71	407	218	189	38	21	17
483598	Bhomda	257.03	82	407	202	205	80	40	40
483599	Barkheda	703.39	151	811	445	366	125	60	65

PRIMARY CENSUS ABSTRACT

CENSUS ABSTRACT

Budni

Scheduled Castes population			Scheduled Tribes population			Literates			Name of Village
Persons	Males	Females	Persons	Males	Females	Persons	Males	Females	
11	12	13	14	15	16	17	18	19	2
65	40	25	9	3	6	96	57	39	Chandla Kalan
103	57	46	178	94	84	414	252	162	Khidiya Kurmi
173	91	82	74	38	36	367	233	134	Chikli
-	-	-	-	-	-	109	76	33	Karitalai
83	44	39	12	7	5	377	203	174	Richhoda
44	25	19	11	2	9	326	185	141	Bans Gehan
-----Un-inhabited-----									Gonda Kheda
77	36	41	38	26	12	721	452	269	Amon
81	45	36	14	6	8	556	318	238	Sagpur
160	88	72	21	11	10	593	355	238	Khitwai
72	31	41	6	3	3	326	191	135	Kosmi
239	119	120	-	-	-	747	431	316	Siya Gahan
547	293	254	215	114	101	4,154	2,480	1,674	Baktra
274	147	127	105	57	48	951	572	379	Kheri Silgena
332	177	155	250	126	124	1,348	799	549	Jontala
76	44	32	34	14	20	361	211	150	Thikri
102	57	45	-	-	-	350	197	153	Kusam Kheda (Kusum Khed)
60	33	27	8	5	3	424	279	145	Dehri
62	38	24	158	92	66	323	208	115	Nonbhet
176	94	82	-	-	-	207	131	76	Bamhori
24	15	9	1	1	-	126	89	37	Somalwada
264	151	113	53	27	26	910	535	375	Nander
111	59	52	29	11	18	284	171	113	Borna
5	3	2	8	3	5	78	40	38	Hingnasir
49	28	21	6	3	3	181	113	68	Tillot
49	21	28	-	-	-	489	289	200	Narayanpur
10	4	6	28	16	12	179	109	70	Bisa Khedi
61	29	32	-	-	-	296	174	122	Janwasa
-	-	-	122	64	58	3	2	1	Bhimkothi (Vangram)
-----Un-inhabited-----									Chakla (Vangram)
33	21	12	422	209	213	225	135	90	Jholiapur
107	56	51	57	31	26	368	217	151	Bardha
51	28	23	443	227	216	261	150	111	Jamonia Kalan
55	30	25	462	231	231	603	357	246	Semri Katkua
22	11	11	222	109	113	277	172	105	Dongri
-	-	-	48	30	18	107	72	35	Delawadi
-	-	-	381	194	187	370	226	144	Khanpura
207	106	101	601	309	292	510	309	201	Ratanpur
95	48	47	330	166	164	494	282	212	Kheri
187	100	87	657	335	322	962	547	415	Bordhi
-----Un-inhabited-----									Bordha Kheda
231	131	100	395	196	199	541	323	218	Bhadkul
-	-	-	54	21	33	123	64	59	Pipalia Bazyaft
64	35	29	138	68	70	387	228	159	Bori
7	3	4	262	141	121	530	320	210	Sagonia
11	7	4	311	154	157	412	242	170	Kosmi
44	21	23	62	36	26	170	113	57	Gehunkheda
62	31	31	229	122	107	751	450	301	Gondi Guradia
35	17	18	151	77	74	540	306	234	Maliwayan
296	155	141	445	239	206	1,097	676	421	Salkanpur
68	34	34	7	3	4	361	206	155	Makodia
-	-	-	15	8	7	1	1	-	Gurad Kheda
76	43	33	46	24	22	662	361	301	Nayagaon
48	23	25	12	8	4	65	42	23	Semaria
89	43	46	23	11	12	904	560	344	Manjar Kui
43	23	20	-	-	-	282	157	125	Kakarda
59	33	26	8	4	4	292	172	120	Khadli
17	8	9	-	-	-	260	140	120	Bhomda
122	75	47	262	134	128	482	311	171	Barkheda

VILLAGE PRIMARY
C D Block -

Location code number	Name of Village	Illiterates			Total workers			Main workers		
		Persons	Males	Females	Persons	Males	Females	Persons	Males	Females
		20	21	22	23	24	25	26	27	28
483503	Chandla Kalan	137	70	67	136	69	67	71	61	10
483504	Khidiya Kurmi	302	131	171	456	244	212	444	233	211
483505	Chikli	308	131	177	282	171	111	50	35	15
483506	Karitalai	39	13	26	76	56	20	27	22	5
483507	Richhoda	140	55	85	184	148	36	101	95	6
483508	Bans Gehan	180	69	111	206	144	62	197	139	58
483509	Gonda Kheda	-----Un-inhabited-----								
483510	Amon	331	110	221	406	320	86	322	281	41
483511	Sagpur	195	72	123	299	209	90	156	144	12
483512	Khitwai	219	91	128	314	232	82	289	232	57
483513	Kosmi	115	41	74	207	131	76	104	99	5
483514	Siya Gahan	425	157	268	379	307	72	179	164	15
483515	Baktra	1,803	694	1,109	1,936	1,568	368	1,489	1,242	247
483516	Kheri Silgena	601	234	367	597	441	156	385	353	32
483517	Jontala	799	307	492	821	598	223	808	589	219
483518	Thikri	219	90	129	223	156	67	153	139	14
483519	Kusam Kheda (Kusum Khed)	254	113	141	251	179	72	89	83	6
483520	Dehri	259	102	157	273	207	66	125	115	10
483521	Nonbhet	285	124	161	265	185	80	131	122	9
483522	Bamhori	122	46	76	191	108	83	110	75	35
483523	Somalwada	128	61	67	136	81	55	71	49	22
483524	Nander	694	296	398	570	462	108	415	352	63
483525	Borna	186	78	108	173	128	45	170	126	44
483526	Hingnasir	32	14	18	43	35	8	43	35	8
483527	Tillot	119	47	72	88	80	8	26	26	-
483528	Narayanpur	342	135	207	381	237	144	89	69	20
483529	Bisa Khedi	109	45	64	122	77	45	35	32	3
483530	Janwasa	120	45	75	153	112	41	34	30	4
483531	Bhimkothi (Vangram)	119	62	57	50	25	25	49	24	25
483532	Chakla (Vangram)	-----Un-inhabited-----								
483571	Jholiapur	370	167	203	160	155	5	143	139	4
483572	Bardha	274	119	155	258	186	72	180	159	21
483573	Jamonia Kalan	235	106	129	197	133	64	136	127	9
483574	Semri Katkua	464	196	268	385	275	110	361	260	101
483575	Dongri	294	136	158	207	166	41	186	159	27
483576	Delawadi	72	35	37	85	70	15	85	70	15
483577	Khanpura	316	135	181	414	216	198	389	201	188
483578	Ratanpur	507	222	285	479	305	174	266	189	77
483579	Kheri	379	166	213	332	244	88	260	216	44
483580	Bordhi	800	350	450	607	440	167	521	376	145
483581	Bordha Kheda	-----Un-inhabited-----								
483582	Bhadkul	528	237	291	431	309	122	224	205	19
483583	Pipalia Bazyaft	77	27	50	72	53	19	58	51	7
483584	Bori	260	107	153	238	172	66	144	130	14
483585	Sagonia	304	127	177	360	245	115	240	200	40
483586	Kosmi	157	52	105	162	157	5	162	157	5
483587	Gehunkheda	122	48	74	84	81	3	84	81	3
483588	Gondi Guradia	462	179	283	531	346	185	453	322	131
483589	Maliwayan	280	130	150	311	253	58	266	239	27
483590	Salkanpur	757	337	420	744	503	241	653	450	203
483591	Makodia	164	59	105	171	141	30	135	119	16
483592	Gurad Kheda	14	7	7	5	3	2	3	2	1
483593	Nayagaon	214	84	130	305	230	75	298	228	70
483594	Semaria	40	14	26	36	26	10	29	22	7
483595	Manjar Kui	529	190	339	562	389	173	519	367	152
483596	Kakarda	122	46	76	240	128	112	128	111	17
483597	Khadli	115	46	69	192	112	80	91	75	16
483598	Bhomda	147	62	85	239	125	114	105	98	7
483599	Barkheda	329	134	195	420	242	178	376	220	156

PRIMARY CENSUS ABSTRACT

CENSUS ABSTRACT

Budni

Industrial category of main workers													Name of Village
Household industry													
Cultivators			Agricultural labourers			workers			Other workers				
Persons	Males	Females	Persons	Males	Females	Persons	Males	Females	Persons	Males	Females		
29	30	31	32	33	34	35	36	37	38	39	40	2	
3	3	-	60	56	4	-	-	-	8	2	6	Chandla Kalan	
139	72	67	297	155	142	-	-	-	8	6	2	Khidiya Kurmi	
44	33	11	1	-	1	-	-	-	5	2	3	Chikli	
21	19	2	4	1	3	-	-	-	2	2	-	Karitalai	
94	89	5	4	4	-	-	-	-	3	2	1	Richhoda	
122	94	28	68	40	28	-	-	-	7	5	2	Bans Gehan	
-----Un-inhabited-----												Gonda Kheda	
147	136	11	114	90	24	-	-	-	61	55	6	Amon	
76	73	3	49	43	6	1	1	-	30	27	3	Sagpur	
82	77	5	94	68	26	2	2	-	111	85	26	Khitwai	
52	48	4	37	37	-	-	-	-	15	14	1	Kosmi	
93	90	3	39	31	8	23	23	-	24	20	4	Siya Gahan	
396	346	50	360	242	118	32	22	10	701	632	69	Baktra	
190	187	3	155	129	26	16	16	-	24	21	3	Kheri Silgena	
227	217	10	487	286	201	-	-	-	94	86	8	Jontala	
66	65	1	71	61	10	2	2	-	14	11	3	Thikri	
												Kusam Kheda (Kusum Khed)	
65	65	-	6	5	1	12	9	3	6	4	2	Dehri	
92	91	1	10	9	1	13	10	3	10	5	5	Nonbhet	
44	43	1	69	66	3	1	1	-	17	12	5	Bamhori	
41	31	10	60	37	23	1	1	-	8	6	2	Somalwada	
31	30	1	36	16	20	2	2	-	2	1	1	Nander	
164	158	6	214	166	48	-	-	-	37	28	9	Borna	
71	64	7	95	59	36	1	1	-	3	2	1	Hingnasir	
13	9	4	29	25	4	1	1	-	-	-	-	Tillot	
10	10	-	14	14	-	-	-	-	2	2	-	Narayanpur	
76	61	15	4	3	1	-	-	-	9	5	4	Bisa Khedi	
28	28	-	1	1	-	1	-	1	5	3	2	Janwasa	
24	24	-	-	-	-	2	2	-	8	4	4	Bhimkothi (Vangram)	
18	8	10	27	14	13	-	-	-	4	2	2	Chakla (Vangram)	
-----Un-inhabited-----												Jholiapur	
72	70	2	22	22	-	5	5	-	44	42	2	Bardha	
86	85	1	41	27	14	14	10	4	39	37	2	Jamonia Kalan	
53	53	-	72	68	4	-	-	-	11	6	5	Semri Katkua	
66	60	6	254	168	86	2	2	-	39	30	9	Dongri	
37	36	1	69	52	17	7	7	-	73	64	9	Delawadi	
8	8	-	45	32	13	1	1	-	31	29	2	Khanpura	
181	89	92	194	104	90	-	-	-	14	8	6	Ratanpur	
88	83	5	162	94	68	-	-	-	16	12	4	Kheri	
63	60	3	159	125	34	-	-	-	38	31	7	Bordhi	
180	180	-	324	183	141	2	2	-	15	11	4	Bordha Kheda	
-----Un-inhabited-----												Bhadkul	
115	109	6	91	82	9	1	-	1	17	14	3	Pipalia Bazyaft	
31	29	2	16	15	1	2	2	-	9	5	4	Bori	
45	45	-	41	35	6	2	1	1	56	49	7	Sagonia	
86	84	2	133	97	36	-	-	-	21	19	2	Kosmi	
86	83	3	68	68	-	-	-	-	8	6	2	Gehunkheda	
46	45	1	30	28	2	-	-	-	8	8	-	Gondi Guradia	
259	190	69	170	111	59	2	2	-	22	19	3	Maliwayan	
25	23	2	88	76	12	11	11	-	142	129	13	Salkanpur	
66	59	7	236	149	87	100	60	40	251	182	69	Makodia	
91	88	3	16	11	5	-	-	-	28	20	8	Gurad Kheda	
-	-	-	3	2	1	-	-	-	-	-	-	Nayagaon	
156	117	39	110	81	29	8	8	-	24	22	2	Semaria	
15	15	-	9	4	5	2	1	1	3	2	1	Manjar Kui	
216	156	60	248	165	83	1	1	-	54	45	2	Kakarda	
90	83	7	26	18	8	-	-	-	12	10	1	Khadli	
73	63	10	11	6	5	-	-	-	7	6	-	Bhomda	
90	85	5	6	4	2	1	1	-	8	8	-	Barkheda	
205	127	78	142	68	74	2	2	-	27	23	4		

VILLAGE PRIMARY
C D Block -

Location code number	Name of Village	Industrial category								
		Marginal workers			Cultivators			Agricultural labourers		
		Persons	Males	Females	Persons	Males	Females	Persons	Males	Females
1	2	41	42	43	44	45	46	47	48	49
483503	Chandla Kalan	65	8	57	-	-	-	65	8	57
483504	Khidiya Kurmi	12	11	1	-	-	-	4	3	1
483505	Chikli	232	136	96	2	2	-	227	133	94
483506	Karitalai	49	34	15	-	-	-	48	34	14
483507	Richhoda	83	53	30	1	1	-	77	49	28
483508	Bans Gehan	9	5	4	2	1	1	7	4	3
483509	Gonda Kheda	-----Un-inhabited-----								
483510	Amon	84	39	45	14	6	8	60	24	36
483511	Sagpur	143	65	78	37	17	20	94	43	51
483512	Khitwai	25	-	25	-	-	-	24	-	24
483513	Kosmi	103	32	71	4	2	2	99	30	69
483514	Siya Gahan	200	143	57	34	30	4	139	92	47
483515	Baktra	447	326	121	9	6	3	261	192	69
483516	Kheri Silgena	212	88	124	77	33	44	124	46	78
483517	Jontala	13	9	4	7	6	1	2	1	1
483518	Thikri	70	17	53	9	4	5	58	12	46
483519	Kusam Kheda (Kusum Khed)	162	96	66	6	5	1	148	85	63
483520	Dehri	148	92	56	11	10	1	133	80	53
483521	Nonbhet	134	63	71	14	10	4	116	50	66
483522	Bamhori	81	33	48	10	1	9	67	30	37
483523	Somalwada	65	32	33	2	1	1	63	31	32
483524	Nander	155	110	45	4	2	2	132	94	38
483525	Borna	3	2	1	-	-	-	-	-	-
483526	Hingnasir	-	-	-	-	-	-	-	-	-
483527	Tillot	62	54	8	7	6	1	55	48	7
483528	Narayanpur	292	168	124	21	13	8	267	151	116
483529	Bisa Khedi	87	45	42	13	4	9	74	41	33
483530	Janwasa	119	82	37	35	32	3	84	50	34
483531	Bhimkothi (Vangram)	1	1	-	-	-	-	1	1	-
483532	Chakla (Vangram)	-----Un-inhabited-----								
483571	Jholiapur	17	16	1	-	-	-	17	16	1
483572	Bardha	78	27	51	1	-	1	70	21	49
483573	Jamonia Kalan	61	6	55	1	1	-	60	5	55
483574	Semri Katkua	24	15	9	-	-	-	20	11	9
483575	Dongri	21	7	14	-	-	-	19	7	12
483576	Delawadi	-	-	-	-	-	-	-	-	-
483577	Khanpura	25	15	10	13	9	4	11	5	6
483578	Ratanpur	213	116	97	18	6	12	166	88	78
483579	Kheri	72	28	44	-	-	-	71	27	44
483580	Bordhi	86	64	22	1	1	-	85	63	22
483581	Bordha Kheda	-----Un-inhabited-----								
483582	Bhadkul	207	104	103	2	2	-	162	74	88
483583	Pipalia Bazyaft	14	2	12	-	-	-	14	2	12
483584	Bori	94	42	52	-	-	-	55	20	35
483585	Sagonia	120	45	75	1	1	-	117	42	75
483586	Kosmi	-	-	-	-	-	-	-	-	-
483587	Gehunkheda	-	-	-	-	-	-	-	-	-
483588	Gondi Guradia	78	24	54	46	13	33	30	9	21
483589	Maliwayan	45	14	31	-	-	-	28	5	23
483590	Salkanpur	91	53	38	1	1	-	22	13	9
483591	Makodia	36	22	14	3	2	1	24	13	11
483592	Gurad Kheda	2	1	1	-	-	-	2	1	1
483593	Nayagaon	7	2	5	3	-	3	3	2	1
483594	Semaria	7	4	3	-	-	-	7	4	3
483595	Manjar Kui	43	22	21	5	1	4	26	12	14
483596	Kakarda	112	17	95	97	15	82	15	2	13
483597	Khadli	101	37	64	5	3	2	96	34	62
483598	Bhomda	134	27	107	13	5	8	120	22	98
483599	Barkheda	44	22	22	11	6	5	32	15	17

PRIMARY CENSUS ABSTRACT

CENSUS ABSTRACT

Budni

of marginal workers

Household industry workers			Other workers			Non-workers			Name of Village	Location code number
Persons	Males	Females	Persons	Males	Females	Persons	Males	Females		
50	51	52	53	54	55	56	57	58	2	1
-	-	-	-	-	-	97	58	39	Chandla Kalan	483503
-	-	-	8	8	-	260	139	121	Khidiya Kurmi	483504
1	1	-	2	-	2	393	193	200	Chikli	483505
1	-	1	-	-	-	72	33	39	Karitalai	483506
-	-	-	5	3	2	333	110	223	Richhoda	483507
-	-	-	-	-	-	300	110	190	Bans Gehan	483508
-----Un-inhabited-----									Gonda Kheda	483509
-	-	-	10	9	1	646	242	404	Amon	483510
1	1	-	11	4	7	452	181	271	Sagpur	483511
-	-	-	1	-	1	498	214	284	Khitwai	483512
-	-	-	-	-	-	234	101	133	Kosmi	483513
10	8	2	17	13	4	793	281	512	Siya Gahan	483514
13	8	5	164	120	44	4,021	1,606	2,415	Bakra	483515
8	7	1	3	2	1	955	365	590	Kheri Silgena	483516
-	-	-	4	2	2	1,326	508	818	Jontala	483517
2	-	2	1	1	-	357	145	212	Thikri	483518
4	3	1	4	3	1	353	131	222	Kusam Kheda (Kusum Khed)	483519
-	-	-	4	2	2	410	174	236	Dehri	483520
1	1	-	3	2	1	343	147	196	Nonbhet	483521
1	-	1	3	2	1	138	69	69	Bamhori	483522
-	-	-	-	-	-	118	69	49	Somalwada	483523
-	-	-	19	14	5	1,034	369	665	Nander	483524
-	-	-	3	2	1	297	121	176	Borna	483525
-	-	-	-	-	-	67	19	48	Hingnasir	483526
-	-	-	-	-	-	212	80	132	Tillot	483527
1	1	-	3	3	-	450	187	263	Narayanpur	483528
-	-	-	-	-	-	166	77	89	Bisa Khedi	483529
-	-	-	-	-	-	263	107	156	Janwasa	483530
-	-	-	-	-	-	72	39	33	Bhimkothi (Vangram)	483531
-----Un-inhabited-----									Chakla (Vangram)	483532
-	-	-	-	-	-	435	147	288	Jholiapur	483571
5	4	1	2	2	-	384	150	234	Bardha	483572
-	-	-	-	-	-	299	123	176	Jamonia Kalan	483573
1	1	-	3	3	-	682	278	404	Semri Katkua	483574
1	-	1	1	-	1	364	142	222	Dongri	483575
-	-	-	-	-	-	94	37	57	Delawadi	483576
1	1	-	-	-	-	272	145	127	Khanpura	483577
-	-	-	29	22	7	538	226	312	Ratanpur	483578
-	-	-	1	1	-	541	204	337	Kheri	483579
-	-	-	-	-	-	1,155	457	698	Bordhi	483580
-----Un-inhabited-----									Bordha Kheda	483581
-	-	-	43	28	15	638	251	387	Bhadkul	483582
-	-	-	-	-	-	128	38	90	Pipalia Bazyaft	483583
1	-	1	38	22	16	409	163	246	Bori	483584
-	-	-	2	2	-	474	202	272	Sagonia	483585
-	-	-	-	-	-	407	137	270	Kosmi	483586
-	-	-	-	-	-	208	80	128	Gehunkheda	483587
-	-	-	2	2	-	682	283	399	Gondi Guradia	483588
7	2	5	10	7	3	509	183	326	Maliwayan	483589
5	3	2	63	36	27	1,110	510	600	Salkanpur	483590
-	-	-	9	7	2	354	124	230	Makodia	483591
-	-	-	-	-	-	10	5	5	Gurad Kheda	483592
-	-	-	1	-	1	571	215	356	Nayagaon	483593
-	-	-	-	-	-	69	30	39	Semaria	483594
-	-	-	12	9	3	871	361	510	Manjar Kui	483595
-	-	-	-	-	-	164	75	89	Kakarda	483596
-	-	-	-	-	-	215	106	109	Khadli	483597
-	-	-	1	-	1	168	77	91	Bhomda	483598
-	-	-	1	1	-	391	203	188	Barkheda	483599

VILLAGE PRIMARY
C D Block -

Location code number	Name of Village	Area of Village in hectares	Number of households	Total population (including institutional and houseless population)			Population in the age-group 0-6		
				Persons	Males	Females	Persons	Males	Females
1	2	3	4	5	6	7	8	9	10
483600	Behra Khedi	322.74	30	136	73	63	18	8	10
483601	Mardanpur	816.97	323	1,427	747	680	220	113	107
483602	Basania Kalan	264.43	53	319	172	147	35	15	20
483603	Sanwal Kheda	773.51	171	861	458	403	121	73	48
483604	Jajna	522.92	147	791	421	370	136	66	70
483605	Matthagaon	615.47	135	771	404	367	138	68	70
483606	Nehlai	251.52	65	397	209	188	56	32	24
483607	Rewgaon	338.52	86	511	290	221	77	38	39
483608	Anwalighat	631.58	186	888	471	417	163	88	75
483609	Ganjeet	494.43	137	658	339	319	98	47	51
483610	Phulada	217.69	51	213	116	97	22	12	10
483611	Pangra	332.60	160	813	442	371	120	65	55
483612	Mogra	856.89	232	1,256	663	593	160	86	74
483613	Itarsi	769.89	126	623	327	296	94	48	46
483614	Dhankot	458.21	38	199	98	101	20	11	9
483615	Murrah	546.57	170	842	451	391	104	52	52
483616	Pathoda	599.83	148	740	388	352	109	52	57
483617	Charua	256.28	115	540	288	252	58	33	25
483618	Mathni	556.54	250	1,258	646	612	168	78	90
483619	Pan Guradia	2,501.79	299	1,510	788	722	174	80	94
483620	Dipakheda	232.64	76	432	217	215	53	27	26
483621	Satar	122.14	42	216	108	108	36	14	22
483622	Ondia (Odia)	366.44	50	259	135	124	32	14	18
483623	Bayan	2,868.87	618	3,010	1,593	1,417	418	228	190
483624	Uncha Kheda	971.62	173	865	451	414	148	68	80
483625	Bibda	452.86	40	221	114	107	19	7	12
483626	Jahajpura	708.29	395	2,083	1,085	998	284	141	143
483627	Satumadi (Sattumadi)	340.69	23	119	66	53	19	10	9
483628	Ninor	1,434.10	384	1,889	983	906	263	131	132
483629	Mathar (Vangram)	4,710.00	190	1,147	540	607	276	130	146
483630	Naharkola (Vangram)	458.00		-----Un-inhabited-----					
483631	Sehrai Ginnor (Vangram)	2,154.00		-----Un-inhabited-----					

PRIMARY CENSUS ABSTRACT

CENSUS ABSTRACT

Budni

Scheduled Castes population			Scheduled Tribes population			Literates			Name of Village
Persons	Males	Females	Persons	Males	Females	Persons	Males	Females	
11	12	13	14	15	16	17	18	19	2
27	12	15	47	25	22	86	53	33	Behra Khedi
363	185	178	34	16	18	919	538	381	Mardanpur
64	34	30	10	4	6	231	141	90	Basania Kalan
133	69	64	87	44	43	547	314	233	Sanwal Kheda
114	57	57	-	-	-	474	293	181	Jajna
94	48	46	6	4	2	431	263	168	Matthagaon
168	82	86	81	44	37	253	149	104	Nehlai
107	58	49	87	64	23	267	165	102	Rewgaon
107	54	53	102	52	50	462	277	185	Anwalighat
44	24	20	43	23	20	394	233	161	Ganjeet
95	52	43	8	4	4	157	94	63	Phulada
89	49	40	209	109	100	567	334	233	Pangra
531	262	269	82	46	36	869	511	358	Mogra
314	163	151	132	70	62	391	234	157	Itarsi
60	35	25	66	27	39	128	71	57	Dhankot
125	76	49	94	51	43	583	336	247	Murrah
71	38	33	67	38	29	425	267	158	Pathoda
59	33	26	5	4	1	386	218	168	Charua
60	26	34	189	93	96	834	487	347	Mathni
212	114	98	215	105	110	1,031	595	436	Pan Guradia
52	24	28	6	4	2	305	173	132	Dipakheda
-	-	-	116	53	63	108	64	44	Satar
5	4	1	21	13	8	164	98	66	Ondia (Odia)
269	141	128	457	239	218	1,961	1,160	801	Bayan
25	13	12	33	17	16	510	312	198	Uncha Kheda
37	19	18	44	23	21	141	86	55	Bibda
383	194	189	6	3	3	1,291	751	540	Jahajpura
2	1	1	58	33	25	61	41	20	Satumadi (Sattumadi)
185	81	104	164	82	82	1,175	704	471	Ninor
9	4	5	1,127	533	594	309	179	130	Mathar (Vangram)
-----Un-inhabited-----									Naharkola (Vangram)
-----Un-inhabited-----									Sehrai Ginnor (Vangram)

VILLAGE PRIMARY
C D Block -

Location code number	Name of Village	Illiterates			Total workers			Main workers		
		Persons	Males	Females	Persons	Males	Females	Persons	Males	Females
		20	21	22	23	24	25	26	27	28
483600	Behra Khedi	50	20	30	56	48	8	34	33	1
483601	Mardanpur	508	209	299	526	403	123	507	393	114
483602	Basania Kalan	88	31	57	119	98	21	75	71	4
483603	Sanwal Kheda	314	144	170	407	251	156	220	194	26
483604	Jajna	317	128	189	447	248	199	189	159	30
483605	Matthagaon	340	141	199	354	210	144	184	151	33
483606	Nehlai	144	60	84	151	110	41	146	107	39
483607	Rewgaon	244	125	119	220	180	40	211	177	34
483608	Anwalighat	426	194	232	317	237	80	298	230	68
483609	Ganjeet	264	106	158	190	168	22	186	166	20
483610	Phulada	56	22	34	72	59	13	64	52	12
483611	Pangra	246	108	138	346	252	94	278	229	49
483612	Mogra	387	152	235	424	342	82	416	334	82
483613	Itarsi	232	93	139	309	192	117	265	177	88
483614	Dhankot	71	27	44	102	60	42	88	58	30
483615	Murrah	259	115	144	391	246	145	319	216	103
483616	Pathoda	315	121	194	293	187	106	231	177	54
483617	Charua	154	70	84	197	150	47	86	72	14
483618	Mathni	424	159	265	477	363	114	275	264	11
483619	Pan Guradia	479	193	286	512	441	71	499	436	63
483620	Dipakheda	127	44	83	138	120	18	122	116	6
483621	Satar	108	44	64	111	72	39	82	64	18
483622	Ondia (Odia)	95	37	58	103	75	28	36	34	2
483623	Bayan	1,049	433	616	1,001	831	170	754	690	64
483624	Uncha Kheda	355	139	216	345	235	110	162	150	12
483625	Bibda	80	28	52	83	75	8	83	75	8
483626	Jahajpura	792	334	458	694	620	74	538	491	47
483627	Satumadi (Sattumadi)	58	25	33	41	35	6	39	35	4
483628	Ninor	714	279	435	757	536	221	508	474	34
483629	Mathar (Vangram)	838	361	477	659	313	346	239	176	63
483630	Naharkola (Vangram)	-----Un-inhabited-----								
483631	Sehrai Ginnor (Vangram)	-----Un-inhabited-----								

PRIMARY CENSUS ABSTRACT

CENSUS ABSTRACT

Budni

Industrial category of main workers													Name of Village
Household industry													
Cultivators			Agricultural labourers			workers			Other workers				
Persons	Males	Females	Persons	Males	Females	Persons	Males	Females	Persons	Males	Females		
29	30	31	32	33	34	35	36	37	38	39	40	2	
29	29	-	2	1	1	-	-	-	3	3	-	Behra Khedi	
123	117	6	313	219	94	23	15	8	48	42	6	Mardanpur	
42	41	1	27	26	1	-	-	-	6	4	2	Basania Kalan	
118	110	8	73	60	13	-	-	-	29	24	5	Sanwal Kheda	
56	56	-	111	87	24	3	2	1	19	14	5	Jajna	
134	113	21	44	33	11	-	-	-	6	5	1	Matthagaon	
57	54	3	78	47	31	2	1	1	9	5	4	Nehlai	
86	84	2	119	88	31	3	2	1	3	3	-	Rewgaon	
89	80	9	160	120	40	-	-	-	49	30	19	Anwalighat	
124	110	14	45	40	5	2	2	-	15	14	1	Ganjeet	
26	23	3	16	13	3	-	-	-	22	16	6	Phulada	
108	105	3	126	93	33	2	1	1	42	30	12	Pangra	
208	203	5	156	94	62	9	7	2	43	30	13	Mogra	
43	34	9	153	97	56	34	16	18	35	30	5	Itarsi	
17	12	5	63	39	24	-	-	-	8	7	1	Dhankot	
128	95	33	149	87	62	-	-	-	42	34	8	Murrah	
106	94	12	111	70	41	-	-	-	14	13	1	Pathoda	
64	57	7	17	13	4	-	-	-	5	2	3	Charua	
160	156	4	55	55	-	3	2	1	57	51	6	Mathni	
247	241	6	172	127	45	4	4	-	76	64	12	Pan Guradia	
81	80	1	17	16	1	1	-	1	23	20	3	Dipakheda	
16	15	1	39	37	2	-	-	-	27	12	15	Satar	
28	27	1	1	1	-	-	-	-	7	6	1	Ondia (Odia)	
278	270	8	180	153	27	19	10	9	277	257	20	Bayan	
56	54	2	58	54	4	2	2	-	46	40	6	Uncha Kheda	
32	32	-	47	40	7	-	-	-	4	3	1	Bibda	
374	355	19	112	97	15	6	4	2	46	35	11	Jahajpura	
9	7	2	25	24	1	-	-	-	5	4	1	Satumadi (Sattumadi)	
219	209	10	253	238	15	4	4	-	32	23	9	Ninor	
123	114	9	76	26	50	-	-	-	40	36	4	Mathar (Vangram)	
-----Un-inhabited-----												Naharkola (Vangram)	
-----Un-inhabited-----												Sehrai Ginnor (Vangram)	

VILLAGE PRIMARY
C D Block -

Location code number	Name of Village	Industrial category								
		Marginal workers			Cultivators			Agricultural labourers		
		Persons	Males	Females	Persons	Males	Females	Persons	Males	Females
1	2	41	42	43	44	45	46	47	48	49
483600	Behra Khedi	22	15	7	2	-	2	-	-	-
483601	Mardanpur	19	10	9	4	-	4	1	-	1
483602	Basania Kalan	44	27	17	6	6	-	38	21	17
483603	Sanwal Kheda	187	57	130	68	13	55	107	38	69
483604	Jajna	258	89	169	32	17	15	226	72	154
483605	Matthagaon	170	59	111	15	-	15	149	54	95
483606	Nehlai	5	3	2	4	2	2	1	1	-
483607	Rewgaon	9	3	6	4	-	4	1	1	-
483608	Anwalighat	19	7	12	3	-	3	10	4	6
483609	Ganjeet	4	2	2	-	-	-	4	2	2
483610	Phulada	8	7	1	3	3	-	3	2	1
483611	Pangra	68	23	45	-	-	-	39	3	36
483612	Mogra	8	8	-	1	1	-	5	5	-
483613	Itarsi	44	15	29	8	1	7	32	14	18
483614	Dhankot	14	2	12	4	1	3	10	1	9
483615	Murrah	72	30	42	31	12	19	37	17	20
483616	Pathoda	62	10	52	14	2	12	46	8	38
483617	Charua	111	78	33	1	1	-	110	77	33
483618	Mathni	202	99	103	-	-	-	190	90	100
483619	Pan Guradia	13	5	8	5	2	3	7	2	5
483620	Dipakheda	16	4	12	-	-	-	16	4	12
483621	Satar	29	8	21	-	-	-	29	8	21
483622	Ondia (Odia)	67	41	26	2	1	1	54	32	22
483623	Bayan	247	141	106	4	3	1	204	108	96
483624	Uncha Kheda	183	85	98	2	2	-	175	80	95
483625	Bibda	-	-	-	-	-	-	-	-	-
483626	Jahajpura	156	129	27	4	2	2	147	123	24
483627	Satumadi (Sattumadi)	2	-	2	-	-	-	2	-	2
483628	Ninor	249	62	187	22	8	14	196	52	144
483629	Mathar (Vangram)	420	137	283	17	14	3	345	100	245
483630	Naharkola (Vangram)	-----Un-inhabited-----								
483631	Sehrai Ginnor (Vangram)	-----Un-inhabited-----								

PRIMARY CENSUS ABSTRACT										
CENSUS ABSTRACT										
Budni										
of marginal workers										
Household industry workers			Other workers			Non-workers			Name of Village	Location code number
Persons	Males	Females	Persons	Males	Females	Persons	Males	Females		
50	51	52	53	54	55	56	57	58	2	1
-	-	-	20	15	5	80	25	55	Behra Khedi	483600
1	-	1	13	10	3	901	344	557	Mardanpur	483601
-	-	-	-	-	-	200	74	126	Basania Kalan	483602
3	-	3	9	6	3	454	207	247	Sanwal Kheda	483603
-	-	-	-	-	-	344	173	171	Jajna	483604
-	-	-	6	5	1	417	194	223	Matthagaon	483605
-	-	-	-	-	-	246	99	147	Nehlai	483606
4	2	2	-	-	-	291	110	181	Rewgaon	483607
-	-	-	6	3	3	571	234	337	Anwalighat	483608
-	-	-	-	-	-	468	171	297	Ganjeet	483609
-	-	-	2	2	-	141	57	84	Phulada	483610
22	13	9	7	7	-	467	190	277	Pangra	483611
-	-	-	2	2	-	832	321	511	Mogra	483612
2	-	2	2	-	2	314	135	179	Itarsi	483613
-	-	-	-	-	-	97	38	59	Dhankot	483614
-	-	-	4	1	3	451	205	246	Murrah	483615
-	-	-	2	-	2	447	201	246	Pathoda	483616
-	-	-	-	-	-	343	138	205	Charua	483617
7	4	3	5	5	-	781	283	498	Mathni	483618
-	-	-	1	1	-	998	347	651	Pan Guradia	483619
-	-	-	-	-	-	294	97	197	Dipakheda	483620
-	-	-	-	-	-	105	36	69	Satar	483621
-	-	-	11	8	3	156	60	96	Ondia (Odia)	483622
2	-	2	37	30	7	2,009	762	1,247	Bayan	483623
1	1	-	5	2	3	520	216	304	Uncha Kheda	483624
-	-	-	-	-	-	138	39	99	Bibda	483625
2	1	1	3	3	-	1,389	465	924	Jahajpura	483626
-	-	-	-	-	-	78	31	47	Satumadi (Sattumadi)	483627
1	-	1	30	2	28	1,132	447	685	Ninor	483628
4	1	3	54	22	32	488	227	261	Mathar (Vangram)	483629
-----Un-inhabited-----									Naharkola (Vangram)	483630
-----Un-inhabited-----									Sehrai Ginnor (Vangram)	483631

Urban PCA-Town wise Primary Census Abstract

URBAN PRIMARY

Location code number	Name of Town/ Ward	Area in Square Kilometre	Number of households	Total population (including institutional and houseless population)			Population in the age-group 0-6		
				Persons	Males	Females	Persons	Males	Females
1	2	3	4	5	6	7	8	9	10
802314	Sehore (M + OG)	15.11	20,314	109,118	56,335	52,783	13,128	6,933	6,195
0001	Ward No. 1		386	2,329	1,176	1,153	244	142	102
0002	Ward No. 2		927	4,427	2,305	2,122	612	350	262
0003	Ward No. 3		647	3,502	1,846	1,656	501	246	255
0004	Ward No. 4		561	2,877	1,511	1,366	330	176	154
0005	Ward No. 5		599	3,203	1,653	1,550	395	205	190
0006	Ward No. 6		443	2,211	1,137	1,074	212	107	105
0007	Ward No. 7		539	2,789	1,442	1,347	288	174	114
0008	Ward No. 8		607	3,095	1,552	1,543	320	171	149
0009	Ward No. 9		624	3,527	1,720	1,807	291	162	129
0010	Ward No. 10		609	3,262	1,711	1,551	405	213	192
0011	Ward No. 11		730	3,577	1,802	1,775	466	232	234
0012	Ward No. 12		1,199	6,691	3,473	3,218	925	473	452
0013	Ward No. 13		473	2,607	1,329	1,278	325	170	155
0014	Ward No. 14		823	4,275	2,220	2,055	543	280	263
0015	Ward No. 15		485	2,355	1,230	1,125	285	151	134
0016	Ward No. 16		384	2,233	1,137	1,096	255	140	115
0017	Ward No. 17		498	2,670	1,387	1,283	338	186	152
0018	Ward No. 18		433	2,248	1,142	1,106	249	137	112
0019	Ward No. 19		729	3,580	1,840	1,740	361	185	176
0020	Ward No. 20		515	2,624	1,327	1,297	318	159	159
0021	Ward No. 21		381	1,739	928	811	159	85	74
0022	Ward No. 22		1,051	5,836	3,229	2,607	722	407	315
0023	Ward No. 23		695	3,765	1,948	1,817	447	233	214
0024	Ward No. 24		421	2,056	989	1,067	229	118	111
0025	Ward No. 25		898	4,541	2,420	2,121	555	303	252
0026	Ward No. 26		481	3,126	1,597	1,529	397	205	192
0027	Ward No. 27		427	2,429	1,153	1,276	282	149	133
0028	Ward No. 28		402	2,532	1,389	1,143	237	130	107
0029	Ward No. 29		210	931	480	451	92	43	49
0030	Ward No. 30		324	2,100	1,072	1,028	256	126	130
0031	Ward No. 31		743	4,107	2,122	1,985	619	329	290
0032	Ward No. 32		651	3,689	1,859	1,830	485	243	242
0033	Ward No. 33		527	3,265	1,687	1,578	440	219	221
0034	Ward No. 34		385	2,124	1,087	1,037	270	135	135
0035	Ward No. 35		456	2,587	1,319	1,268	258	138	120
0036	Ward No. 36		51	209	116	93	17	11	6
802315	Ashta (M + OG)	15.78	10,006	53,184	27,591	25,593	7,483	3,871	3,612
0001	Ward No. 1		536	2,985	1,579	1,406	512	274	238
0002	Ward No. 2		759	4,149	2,142	2,007	622	311	311
0003	Ward No. 3		329	1,681	862	819	240	125	115
0004	Ward No. 4		458	2,745	1,385	1,360	429	203	226
0005	Ward No. 5		383	2,071	1,066	1,005	321	159	162
0006	Ward No. 6		578	3,307	1,711	1,596	550	275	275
0007	Ward No. 7		314	1,605	803	802	193	105	88
0008	Ward No. 8		372	2,179	1,101	1,078	322	155	167
0009	Ward No. 9		271	1,652	882	770	259	145	114
0010	Ward No. 10		301	1,726	898	828	235	123	112
0011	Ward No. 11		326	2,045	1,066	979	316	175	141
0012	Ward No. 12		295	1,497	740	757	150	78	72
0013	Ward No. 13		364	1,830	928	902	242	116	126
0014	Ward No. 14		278	1,429	723	706	169	88	81
0015	Ward No. 15		1,662	8,256	4,329	3,927	1,107	571	536
0016	Ward No. 16		1,349	6,966	3,645	3,321	859	460	399
0017	Ward No. 17		638	3,159	1,707	1,452	409	227	182
0018	Ward No. 18		509	2,542	1,299	1,243	364	189	175
0019	Ward No. 19		284	1,360	725	635	184	92	92
802316	Kothri (NP)	25.00	1,952	10,526	5,419	5,107	1,517	810	707
0001	Ward No. 1		117	608	320	288	125	74	51
0002	Ward No. 2		84	488	247	241	77	40	37

PRIMARY CENSUS ABSTRACT

CENSUS ABSTRACT

Scheduled Castes population			Scheduled Tribes population			Literates			Name of Town/ Ward
Persons	Males	Females	Persons	Males	Females	Persons	Males	Females	
11	12	13	14	15	16	17	18	19	2
18,426	9,396	9,030	1,976	1,064	912	80,930	44,098	36,832	Sehore (M + OG)
270	138	132	85	43	42	1,826	939	887	Ward No. 1
911	498	413	352	186	166	3,047	1,674	1,373	Ward No. 2
1,130	573	557	138	86	52	2,383	1,407	976	Ward No. 3
315	157	158	149	72	77	2,236	1,218	1,018	Ward No. 4
60	35	25	20	8	12	2,434	1,298	1,136	Ward No. 5
96	49	47	42	21	21	1,852	983	869	Ward No. 6
368	195	173	127	62	65	2,229	1,199	1,030	Ward No. 7
283	109	174	83	62	21	2,545	1,314	1,231	Ward No. 8
762	288	474	161	89	72	3,095	1,518	1,577	Ward No. 9
298	177	121	46	26	20	2,345	1,306	1,039	Ward No. 10
1,849	936	913	85	51	34	2,591	1,395	1,196	Ward No. 11
1,048	545	503	103	55	48	4,459	2,556	1,903	Ward No. 12
338	154	184	12	7	5	1,903	1,016	887	Ward No. 13
1,879	965	914	81	34	47	2,934	1,727	1,207	Ward No. 14
625	313	312	5	3	2	1,785	998	787	Ward No. 15
357	177	180	12	7	5	1,616	839	777	Ward No. 16
1,684	875	809	14	7	7	1,789	988	801	Ward No. 17
118	64	54	22	12	10	1,810	950	860	Ward No. 18
679	349	330	26	15	11	2,889	1,572	1,317	Ward No. 19
1,345	680	665	40	21	19	1,861	1,047	814	Ward No. 20
316	168	148	96	49	47	1,417	807	610	Ward No. 21
1,148	613	535	61	32	29	4,227	2,532	1,695	Ward No. 22
460	237	223	37	16	21	2,741	1,520	1,221	Ward No. 23
65	31	34	15	7	8	1,635	815	820	Ward No. 24
477	271	206	86	50	36	3,331	1,903	1,428	Ward No. 25
12	9	3	1	1	-	2,304	1,212	1,092	Ward No. 26
22	5	17	2	-	2	1,798	874	924	Ward No. 27
60	40	20	19	16	3	2,042	1,133	909	Ward No. 28
261	135	126	21	8	13	781	420	361	Ward No. 29
85	42	43	-	-	-	1,608	855	753	Ward No. 30
64	33	31	5	2	3	2,894	1,517	1,377	Ward No. 31
26	15	11	-	-	-	2,671	1,392	1,279	Ward No. 32
-	-	-	-	-	-	2,169	1,162	1,007	Ward No. 33
263	138	125	1	1	-	1,522	845	677	Ward No. 34
752	382	370	9	3	6	2,048	1,106	942	Ward No. 35
-	-	-	20	12	8	113	61	52	Ward No. 36
7,189	3,692	3,497	585	340	245	36,290	20,241	16,049	Ashta (M + OG)
513	267	246	7	5	2	1,789	1,027	762	Ward No. 1
403	199	204	20	11	9	2,809	1,596	1,213	Ward No. 2
570	278	292	-	-	-	1,198	677	521	Ward No. 3
23	12	11	15	8	7	1,759	924	835	Ward No. 4
113	55	58	3	2	1	1,342	714	628	Ward No. 5
91	42	49	11	5	6	1,751	988	763	Ward No. 6
110	58	52	12	6	6	1,218	634	584	Ward No. 7
150	77	73	-	-	-	1,485	795	690	Ward No. 8
84	42	42	-	-	-	1,131	620	511	Ward No. 9
1	1	-	-	-	-	1,305	707	598	Ward No. 10
78	38	40	-	-	-	1,439	770	669	Ward No. 11
-	-	-	-	-	-	1,284	645	639	Ward No. 12
355	177	178	11	7	4	1,315	727	588	Ward No. 13
559	272	287	4	3	1	1,023	563	460	Ward No. 14
2,779	1,460	1,319	233	134	99	5,273	3,057	2,216	Ward No. 15
528	275	253	127	74	53	5,192	2,954	2,238	Ward No. 16
413	217	196	28	14	14	2,301	1,330	971	Ward No. 17
174	95	79	58	32	26	1,729	956	773	Ward No. 18
245	127	118	56	39	17	947	557	390	Ward No. 19
2,037	1,009	1,028	138	63	75	6,513	3,925	2,588	Kothri (NP)
182	97	85	-	-	-	267	165	102	Ward No. 1
-	-	-	-	-	-	308	186	122	Ward No. 2

URBAN PRIMARY

Location code		Illiterates			Total workers			Main workers		
number	Name of Town/ Ward	Persons	Males	Females	Persons	Males	Females	Persons	Males	Females
1	2	20	21	22	23	24	25	26	27	28
802314	Sehore (M + OG)	28,188	12,237	15,951	35,321	28,557	6,764	29,691	24,802	4,889
0001	Ward No. 1	503	237	266	723	599	124	551	478	73
0002	Ward No. 2	1,380	631	749	1,490	1,149	341	1,342	1,052	290
0003	Ward No. 3	1,119	439	680	1,245	985	260	697	564	133
0004	Ward No. 4	641	293	348	920	737	183	808	665	143
0005	Ward No. 5	769	355	414	1,095	916	179	1,044	886	158
0006	Ward No. 6	359	154	205	738	607	131	699	583	116
0007	Ward No. 7	560	243	317	843	684	159	800	650	150
0008	Ward No. 8	550	238	312	934	751	183	919	739	180
0009	Ward No. 9	432	202	230	975	754	221	905	719	186
0010	Ward No. 10	917	405	512	1,101	902	199	654	557	97
0011	Ward No. 11	986	407	579	1,133	936	197	972	837	135
0012	Ward No. 12	2,232	917	1,315	2,365	1,845	520	1,830	1,557	273
0013	Ward No. 13	704	313	391	792	673	119	765	656	109
0014	Ward No. 14	1,341	493	848	1,546	1,174	372	830	697	133
0015	Ward No. 15	570	232	338	804	651	153	765	621	144
0016	Ward No. 16	617	298	319	698	530	168	597	460	137
0017	Ward No. 17	881	399	482	979	749	230	807	633	174
0018	Ward No. 18	438	192	246	717	599	118	537	464	73
0019	Ward No. 19	691	268	423	1,102	893	209	1,080	877	203
0020	Ward No. 20	763	280	483	994	740	254	818	650	168
0021	Ward No. 21	322	121	201	529	449	80	518	443	75
0022	Ward No. 22	1,609	697	912	1,631	1,358	273	1,230	1,057	173
0023	Ward No. 23	1,024	428	596	1,263	995	268	1,195	956	239
0024	Ward No. 24	421	174	247	632	499	133	583	464	119
0025	Ward No. 25	1,210	517	693	1,316	1,093	223	1,036	896	140
0026	Ward No. 26	822	385	437	932	837	95	813	740	73
0027	Ward No. 27	631	279	352	897	675	222	732	621	111
0028	Ward No. 28	490	256	234	866	758	108	714	614	100
0029	Ward No. 29	150	60	90	304	248	56	276	225	51
0030	Ward No. 30	492	217	275	609	563	46	591	552	39
0031	Ward No. 31	1,213	605	608	1,167	1,033	134	1,119	1,008	111
0032	Ward No. 32	1,018	467	551	1,163	980	183	922	820	102
0033	Ward No. 33	1,096	525	571	1,284	960	324	1,208	929	279
0034	Ward No. 34	602	242	360	681	531	150	535	464	71
0035	Ward No. 35	539	213	326	759	645	114	730	625	105
0036	Ward No. 36	96	55	41	94	59	35	69	43	26
802315	Ashta (M + OG)	16,894	7,350	9,544	16,709	14,092	2,617	14,515	12,807	1,708
0001	Ward No. 1	1,196	552	644	984	830	154	888	790	98
0002	Ward No. 2	1,340	546	794	1,270	1,080	190	1,074	985	89
0003	Ward No. 3	483	185	298	587	488	99	525	472	53
0004	Ward No. 4	986	461	525	818	767	51	769	731	38
0005	Ward No. 5	729	352	377	580	521	59	547	500	47
0006	Ward No. 6	1,556	723	833	1,256	961	295	645	610	35
0007	Ward No. 7	387	169	218	517	447	70	457	409	48
0008	Ward No. 8	694	306	388	592	545	47	485	456	29
0009	Ward No. 9	521	262	259	521	481	40	488	456	32
0010	Ward No. 10	421	191	230	512	480	32	495	466	29
0011	Ward No. 11	606	296	310	570	535	35	556	526	30
0012	Ward No. 12	213	95	118	464	408	56	451	400	51
0013	Ward No. 13	515	201	314	593	505	88	568	496	72
0014	Ward No. 14	406	160	246	528	397	131	417	347	70
0015	Ward No. 15	2,983	1,272	1,711	2,540	2,064	476	2,220	1,861	359
0016	Ward No. 16	1,774	691	1,083	2,099	1,739	360	1,936	1,640	296
0017	Ward No. 17	858	377	481	982	840	142	782	700	82
0018	Ward No. 18	813	343	470	865	664	201	830	645	185
0019	Ward No. 19	413	168	245	431	340	91	382	317	65
802316	Kothri (NP)	4,013	1,494	2,519	5,293	2,985	2,308	3,590	2,366	1,224
0001	Ward No. 1	341	155	186	342	176	166	205	132	73
0002	Ward No. 2	180	61	119	208	138	70	105	100	5

PRIMARY CENSUS ABSTRACT

CENSUS ABSTRACT

Industrial category of main workers													Name of Town/ Ward
Household industry													
Cultivators			Agricultural labourers			workers			Other workers				
Persons	Males	Females	Persons	Males	Females	Persons	Males	Females	Persons	Males	Females		
29	30	31	32	33	34	35	36	37	38	39	40	2	
818	747	71	992	696	296	693	567	126	27,188	22,792	4,396	Sehore (M + OG)	
55	51	4	53	48	5	14	11	3	429	368	61	Ward No. 1	
45	39	6	369	234	135	4	4	-	924	775	149	Ward No. 2	
22	18	4	77	39	38	15	14	1	583	493	90	Ward No. 3	
32	29	3	21	15	6	29	26	3	726	595	131	Ward No. 4	
27	25	2	21	16	5	25	25	-	971	820	151	Ward No. 5	
15	13	2	7	7	-	6	4	2	671	559	112	Ward No. 6	
100	93	7	49	27	22	15	13	2	636	517	119	Ward No. 7	
15	14	1	29	28	1	9	8	1	866	689	177	Ward No. 8	
5	5	-	4	4	-	3	2	1	893	708	185	Ward No. 9	
7	7	-	9	8	1	34	29	5	604	513	91	Ward No. 10	
6	5	1	4	3	1	42	33	9	920	796	124	Ward No. 11	
55	48	7	37	26	11	38	29	9	1,700	1,454	246	Ward No. 12	
18	18	-	8	6	2	5	5	-	734	627	107	Ward No. 13	
22	22	-	22	15	7	44	31	13	742	629	113	Ward No. 14	
22	19	3	39	28	11	19	14	5	685	560	125	Ward No. 15	
65	62	3	4	2	2	24	11	13	504	385	119	Ward No. 16	
3	2	1	11	9	2	6	4	2	787	618	169	Ward No. 17	
9	9	-	21	19	2	32	26	6	475	410	65	Ward No. 18	
22	19	3	9	7	2	6	6	-	1,043	845	198	Ward No. 19	
25	24	1	13	10	3	35	32	3	745	584	161	Ward No. 20	
21	19	2	2	2	-	3	3	-	492	419	73	Ward No. 21	
13	13	-	29	23	6	34	30	4	1,154	991	163	Ward No. 22	
4	1	3	21	8	13	3	2	1	1,167	945	222	Ward No. 23	
4	3	1	8	4	4	17	15	2	554	442	112	Ward No. 24	
56	54	2	70	61	9	21	11	10	889	770	119	Ward No. 25	
3	1	2	3	3	-	30	27	3	777	709	68	Ward No. 26	
8	7	1	3	3	-	54	47	7	667	564	103	Ward No. 27	
29	22	7	6	6	-	52	49	3	627	537	90	Ward No. 28	
1	1	-	1	1	-	5	5	-	269	218	51	Ward No. 29	
30	30	-	7	5	2	4	4	-	550	513	37	Ward No. 30	
11	10	1	9	7	2	7	3	4	1,092	988	104	Ward No. 31	
14	12	2	4	4	-	19	16	3	885	788	97	Ward No. 32	
11	11	-	1	-	1	7	2	5	1,189	916	273	Ward No. 33	
16	14	2	16	13	3	14	13	1	489	424	65	Ward No. 34	
25	25	-	5	5	-	18	13	5	682	582	100	Ward No. 35	
2	2	-	-	-	-	-	-	-	67	41	26	Ward No. 36	
608	577	31	241	171	70	286	232	54	13,380	11,827	1,553	Ashta (M + OG)	
68	64	4	36	26	10	22	20	2	762	680	82	Ward No. 1	
59	54	5	20	16	4	37	27	10	958	888	70	Ward No. 2	
61	59	2	14	12	2	12	9	3	438	392	46	Ward No. 3	
12	12	-	-	-	-	-	-	-	757	719	38	Ward No. 4	
32	32	-	1	1	-	2	2	-	512	465	47	Ward No. 5	
51	48	3	53	47	6	4	4	-	537	511	26	Ward No. 6	
12	11	1	1	1	-	2	1	1	442	396	46	Ward No. 7	
26	26	-	13	12	1	-	-	-	446	418	28	Ward No. 8	
23	23	-	1	1	-	8	8	-	456	424	32	Ward No. 9	
24	24	-	-	-	-	2	2	-	469	440	29	Ward No. 10	
22	22	-	1	1	-	1	1	-	532	502	30	Ward No. 11	
19	19	-	1	-	1	3	3	-	428	378	50	Ward No. 12	
21	17	4	-	-	-	19	18	1	528	461	67	Ward No. 13	
12	12	-	-	-	-	22	16	6	383	319	64	Ward No. 14	
51	47	4	18	18	-	61	56	5	2,090	1,740	350	Ward No. 15	
58	53	5	50	12	38	62	42	20	1,766	1,533	233	Ward No. 16	
16	16	-	2	2	-	18	17	1	746	665	81	Ward No. 17	
27	25	2	17	14	3	11	6	5	775	600	175	Ward No. 18	
14	13	1	13	8	5	-	-	-	355	296	59	Ward No. 19	
1,797	1,170	627	811	425	386	24	12	12	958	759	199	Kothri (NP)	
64	39	25	92	54	38	2	2	-	47	37	10	Ward No. 1	
58	56	2	3	3	-	-	-	-	44	41	3	Ward No. 2	

URBAN PRIMARY

Location code		Industrial category								
		Marginal workers			Cultivators			Agricultural labourers		
number	Name of Town/ Ward	Persons	Males	Females	Persons	Males	Females	Persons	Males	Females
1	2	41	42	43	44	45	46	47	48	49
802314	Sehore (M + OG)	5,630	3,755	1,875	124	93	31	614	279	335
0001	Ward No. 1	172	121	51	7	5	2	49	33	16
0002	Ward No. 2	148	97	51	2	2	-	48	23	25
0003	Ward No. 3	548	421	127	21	13	8	72	44	28
0004	Ward No. 4	112	72	40	-	-	-	38	15	23
0005	Ward No. 5	51	30	21	-	-	-	1	-	1
0006	Ward No. 6	39	24	15	-	-	-	3	2	1
0007	Ward No. 7	43	34	9	-	-	-	8	6	2
0008	Ward No. 8	15	12	3	5	3	2	1	1	-
0009	Ward No. 9	70	35	35	2	-	2	6	4	2
0010	Ward No. 10	447	345	102	1	1	-	16	12	4
0011	Ward No. 11	161	99	62	2	1	1	7	4	3
0012	Ward No. 12	535	288	247	9	4	5	155	29	126
0013	Ward No. 13	27	17	10	-	-	-	1	1	-
0014	Ward No. 14	716	477	239	1	1	-	40	17	23
0015	Ward No. 15	39	30	9	-	-	-	2	2	-
0016	Ward No. 16	101	70	31	3	2	1	10	10	-
0017	Ward No. 17	172	116	56	2	2	-	27	17	10
0018	Ward No. 18	180	135	45	1	1	-	5	2	3
0019	Ward No. 19	22	16	6	1	-	1	1	1	-
0020	Ward No. 20	176	90	86	-	-	-	5	4	1
0021	Ward No. 21	11	6	5	-	-	-	-	-	-
0022	Ward No. 22	401	301	100	4	2	2	24	13	11
0023	Ward No. 23	68	39	29	3	3	-	2	-	2
0024	Ward No. 24	49	35	14	2	1	1	1	1	-
0025	Ward No. 25	280	197	83	6	5	1	41	17	24
0026	Ward No. 26	119	97	22	1	1	-	1	-	1
0027	Ward No. 27	165	54	111	1	1	-	1	-	1
0028	Ward No. 28	152	144	8	41	41	-	3	3	-
0029	Ward No. 29	28	23	5	-	-	-	4	3	1
0030	Ward No. 30	18	11	7	-	-	-	-	-	-
0031	Ward No. 31	48	25	23	1	1	-	14	3	11
0032	Ward No. 32	241	160	81	3	1	2	1	-	1
0033	Ward No. 33	76	31	45	1	-	1	-	-	-
0034	Ward No. 34	146	67	79	1	1	-	13	2	11
0035	Ward No. 35	29	20	9	3	1	2	1	1	-
0036	Ward No. 36	25	16	9	-	-	-	13	9	4
802315	Ashta (M + OG)	2,194	1,285	909	64	17	47	380	130	250
0001	Ward No. 1	96	40	56	3	1	2	7	1	6
0002	Ward No. 2	196	95	101	6	-	6	108	55	53
0003	Ward No. 3	62	16	46	2	1	1	13	1	12
0004	Ward No. 4	49	36	13	-	-	-	-	-	-
0005	Ward No. 5	33	21	12	-	-	-	2	-	2
0006	Ward No. 6	611	351	260	34	8	26	152	27	125
0007	Ward No. 7	60	38	22	-	-	-	2	2	-
0008	Ward No. 8	107	89	18	-	-	-	30	24	6
0009	Ward No. 9	33	25	8	3	1	2	-	-	-
0010	Ward No. 10	17	14	3	-	-	-	-	-	-
0011	Ward No. 11	14	9	5	-	-	-	-	-	-
0012	Ward No. 12	13	8	5	-	-	-	-	-	-
0013	Ward No. 13	25	9	16	4	1	3	-	-	-
0014	Ward No. 14	111	50	61	1	-	1	5	4	1
0015	Ward No. 15	320	203	117	6	3	3	17	5	12
0016	Ward No. 16	163	99	64	1	-	1	23	8	15
0017	Ward No. 17	200	140	60	3	1	2	8	1	7
0018	Ward No. 18	35	19	16	-	-	-	3	-	3
0019	Ward No. 19	49	23	26	1	1	-	10	2	8
802316	Kothri (NP)	1,703	619	1,084	464	128	336	1,021	375	646
0001	Ward No. 1	137	44	93	17	8	9	70	22	48
0002	Ward No. 2	103	38	65	65	14	51	7	2	5

PRIMARY CENSUS ABSTRACT

CENSUS ABSTRACT

of marginal workers

										Location
Household industry workers			Other workers			Non-workers			Name of Town/ Ward	code number
Persons	Males	Females	Persons	Males	Females	Persons	Males	Females		
50	51	52	53	54	55	56	57	58	2	1
412	172	240	4,480	3,211	1,269	73,797	27,778	46,019	Sehore (M + OG)	802314
13	9	4	103	74	29	1,606	577	1,029	Ward No. 1	0001
2	1	1	96	71	25	2,937	1,156	1,781	Ward No. 2	0002
44	24	20	411	340	71	2,257	861	1,396	Ward No. 3	0003
5	4	1	69	53	16	1,957	774	1,183	Ward No. 4	0004
2	-	2	48	30	18	2,108	737	1,371	Ward No. 5	0005
-	-	-	36	22	14	1,473	530	943	Ward No. 6	0006
6	4	2	29	24	5	1,946	758	1,188	Ward No. 7	0007
-	-	-	9	8	1	2,161	801	1,360	Ward No. 8	0008
-	-	-	62	31	31	2,552	966	1,586	Ward No. 9	0009
21	16	5	409	316	93	2,161	809	1,352	Ward No. 10	0010
20	9	11	132	85	47	2,444	866	1,578	Ward No. 11	0011
6	5	1	365	250	115	4,326	1,628	2,698	Ward No. 12	0012
-	-	-	26	16	10	1,815	656	1,159	Ward No. 13	0013
82	50	32	593	409	184	2,729	1,046	1,683	Ward No. 14	0014
3	-	3	34	28	6	1,551	579	972	Ward No. 15	0015
3	1	2	85	57	28	1,535	607	928	Ward No. 16	0016
1	-	1	142	97	45	1,691	638	1,053	Ward No. 17	0017
5	5	-	169	127	42	1,531	543	988	Ward No. 18	0018
-	-	-	20	15	5	2,478	947	1,531	Ward No. 19	0019
6	1	5	165	85	80	1,630	587	1,043	Ward No. 20	0020
-	-	-	11	6	5	1,210	479	731	Ward No. 21	0021
13	8	5	360	278	82	4,205	1,871	2,334	Ward No. 22	0022
1	-	1	62	36	26	2,502	953	1,549	Ward No. 23	0023
6	4	2	40	29	11	1,424	490	934	Ward No. 24	0024
22	2	20	211	173	38	3,225	1,327	1,898	Ward No. 25	0025
7	7	-	110	89	21	2,194	760	1,434	Ward No. 26	0026
95	6	89	68	47	21	1,532	478	1,054	Ward No. 27	0027
1	1	-	107	99	8	1,666	631	1,035	Ward No. 28	0028
-	-	-	24	20	4	627	232	395	Ward No. 29	0029
-	-	-	18	11	7	1,491	509	982	Ward No. 30	0030
-	-	-	33	21	12	2,940	1,089	1,851	Ward No. 31	0031
25	5	20	212	154	58	2,526	879	1,647	Ward No. 32	0032
2	2	-	73	29	44	1,981	727	1,254	Ward No. 33	0033
11	2	9	121	62	59	1,443	556	887	Ward No. 34	0034
10	6	4	15	12	3	1,828	674	1,154	Ward No. 35	0035
-	-	-	12	7	5	115	57	58	Ward No. 36	0036
100	43	57	1,650	1,095	555	36,475	13,499	22,976	Ashta (M + OG)	802315
12	4	8	74	34	40	2,001	749	1,252	Ward No. 1	0001
8	-	8	74	40	34	2,879	1,062	1,817	Ward No. 2	0002
4	-	4	43	14	29	1,094	374	720	Ward No. 3	0003
1	1	-	48	35	13	1,927	618	1,309	Ward No. 4	0004
-	-	-	31	21	10	1,491	545	946	Ward No. 5	0005
11	2	9	414	314	100	2,051	750	1,301	Ward No. 6	0006
2	-	2	56	36	20	1,088	356	732	Ward No. 7	0007
1	-	1	76	65	11	1,587	556	1,031	Ward No. 8	0008
2	2	-	28	22	6	1,131	401	730	Ward No. 9	0009
-	-	-	17	14	3	1,214	418	796	Ward No. 10	0010
-	-	-	14	9	5	1,475	531	944	Ward No. 11	0011
-	-	-	13	8	5	1,033	332	701	Ward No. 12	0012
3	2	1	18	6	12	1,237	423	814	Ward No. 13	0013
8	3	5	97	43	54	901	326	575	Ward No. 14	0014
23	11	12	274	184	90	5,716	2,265	3,451	Ward No. 15	0015
-	-	-	139	91	48	4,867	1,906	2,961	Ward No. 16	0016
24	18	6	165	120	45	2,177	867	1,310	Ward No. 17	0017
1	-	1	31	19	12	1,677	635	1,042	Ward No. 18	0018
-	-	-	38	20	18	929	385	544	Ward No. 19	0019
18	7	11	200	109	91	5,233	2,434	2,799	Kothri (NP)	802316
10	3	7	40	11	29	266	144	122	Ward No. 1	0001
-	-	-	31	22	9	280	109	171	Ward No. 2	0002

URBAN PRIMARY

Location code number	Name of Town/ Ward	Area in Square Kilometre	Number of households	Total population (including institutional and houseless population)			Population in the age-group 0-6		
				Persons	Males	Females	Persons	Males	Females
1	2	3	4	5	6	7	8	9	10
0003	Ward No. 3		92	513	271	242	76	38	38
0004	Ward No. 4		101	576	303	273	80	45	35
0005	Ward No. 5		127	723	387	336	113	64	49
0006	Ward No. 6		148	873	437	436	119	58	61
0007	Ward No. 7		272	1,512	765	747	206	114	92
0008	Ward No. 8		171	942	503	439	123	71	52
0009	Ward No. 9		142	658	342	316	99	50	49
0010	Ward No. 10		86	443	233	210	63	31	32
0011	Ward No. 11		106	469	240	229	69	33	36
0012	Ward No. 12		95	524	274	250	72	38	34
0013	Ward No. 13		93	708	313	395	88	41	47
0014	Ward No. 14		145	649	342	307	106	56	50
0015	Ward No. 15		173	840	442	398	101	57	44
802317	Jawar (NP)	1.46	1,502	8,206	4,182	4,024	1,158	591	567
0001	Ward No. 1		113	599	299	300	104	48	56
0002	Ward No. 2		106	645	315	330	95	42	53
0003	Ward No. 3		174	888	437	451	138	71	67
0004	Ward No. 4		105	591	338	253	113	75	38
0005	Ward No. 5		76	435	210	225	59	24	35
0006	Ward No. 6		313	1,533	788	745	214	121	93
0007	Ward No. 7		65	389	194	195	46	21	25
0008	Ward No. 8		94	496	253	243	62	36	26
0009	Ward No. 9		61	355	184	171	59	28	31
0010	Ward No. 10		58	306	172	134	46	22	24
0011	Ward No. 11		103	571	284	287	55	28	27
0012	Ward No. 12		69	371	176	195	42	18	24
0013	Ward No. 13		68	441	234	207	43	16	27
0014	Ward No. 14		27	194	99	95	23	9	14
0015	Ward No. 15		70	392	199	193	59	32	27
802318	Ichhawar (NP)	0.31	2,735	15,221	7,955	7,266	2,002	1,050	952
0001	Ward No. 1		152	811	428	383	91	50	41
0002	Ward No. 2		160	901	457	444	128	65	63
0003	Ward No. 3		103	578	309	269	56	29	27
0004	Ward No. 4		90	537	272	265	59	36	23
0005	Ward No. 5		186	1,082	551	531	160	71	89
0006	Ward No. 6		187	1,165	608	557	160	87	73
0007	Ward No. 7		98	542	278	264	55	29	26
0008	Ward No. 8		224	1,529	842	687	167	107	60
0009	Ward No. 9		132	716	362	354	106	56	50
0010	Ward No. 10		111	683	342	341	87	44	43
0011	Ward No. 11		163	802	404	398	132	57	75
0012	Ward No. 12		628	3,216	1,682	1,534	500	265	235
0013	Ward No. 13		207	1,066	557	509	122	57	65
0014	Ward No. 14		152	928	509	419	104	57	47
0015	Ward No. 15		142	665	354	311	75	40	35
802319	Nasrullaganj (NP)	8.08	4,671	23,788	12,599	11,189	3,215	1,676	1,539
0001	Ward No. 1		448	2,245	1,181	1,064	354	171	183
0002	Ward No. 2		266	1,280	667	613	177	93	84
0003	Ward No. 3		145	811	426	385	92	48	44
0004	Ward No. 4		449	2,466	1,302	1,164	359	196	163
0005	Ward No. 5		117	623	321	302	85	43	42
0006	Ward No. 6		168	969	510	459	146	77	69
0007	Ward No. 7		176	916	470	446	106	50	56
0008	Ward No. 8		149	762	414	348	78	48	30
0009	Ward No. 9		253	1,272	699	573	162	87	75
0010	Ward No. 10		152	758	401	357	87	46	41
0011	Ward No. 11		325	1,480	784	696	188	96	92
0012	Ward No. 12		211	1,131	593	538	140	68	72
0013	Ward No. 13		555	2,856	1,514	1,342	413	214	199
0014	Ward No. 14		338	1,727	913	814	239	137	102

PRIMARY CENSUS ABSTRACT

CENSUS ABSTRACT

Scheduled Castes population			Scheduled Tribes population			Literates			Name of Town/ Ward
Persons	Males	Females	Persons	Males	Females	Persons	Males	Females	
11	12	13	14	15	16	17	18	19	2
-	-	-	-	-	-	327	203	124	Ward No. 3
5	2	3	-	-	-	372	233	139	Ward No. 4
3	2	1	-	-	-	450	273	177	Ward No. 5
2	1	1	16	6	10	543	325	218	Ward No. 6
462	226	236	21	9	12	957	552	405	Ward No. 7
26	17	9	7	4	3	562	355	207	Ward No. 8
13	6	7	-	-	-	393	253	140	Ward No. 9
-	-	-	-	-	-	290	181	109	Ward No. 10
-	-	-	18	9	9	298	184	114	Ward No. 11
44	21	23	-	-	-	345	208	137	Ward No. 12
199	61	138	76	35	41	481	231	250	Ward No. 13
647	341	306	-	-	-	391	244	147	Ward No. 14
454	235	219	-	-	-	529	332	197	Ward No. 15
2,159	1,107	1,052	256	128	128	5,220	3,034	2,186	Jawar (NP)
80	43	37	-	-	-	375	221	154	Ward No. 1
305	158	147	-	-	-	396	227	169	Ward No. 2
436	217	219	3	2	1	542	314	228	Ward No. 3
-	-	-	-	-	-	285	177	108	Ward No. 4
34	15	19	-	-	-	332	176	156	Ward No. 5
449	232	217	44	23	21	1,007	565	442	Ward No. 6
157	75	82	-	-	-	282	161	121	Ward No. 7
270	145	125	173	82	91	240	137	103	Ward No. 8
256	135	121	36	21	15	150	97	53	Ward No. 9
-	-	-	-	-	-	211	139	72	Ward No. 10
24	13	11	-	-	-	395	233	162	Ward No. 11
84	39	45	-	-	-	280	153	127	Ward No. 12
40	22	18	-	-	-	322	204	118	Ward No. 13
-	-	-	-	-	-	144	86	58	Ward No. 14
24	13	11	-	-	-	259	144	115	Ward No. 15
2,676	1,388	1,288	331	187	144	10,148	5,920	4,228	Ichhawar (NP)
58	24	34	63	35	28	527	318	209	Ward No. 1
9	5	4	4	2	2	557	332	225	Ward No. 2
9	4	5	-	-	-	439	250	189	Ward No. 3
34	15	19	-	-	-	412	218	194	Ward No. 4
-	-	-	-	-	-	710	412	298	Ward No. 5
15	8	7	-	-	-	827	468	359	Ward No. 6
16	5	11	6	1	5	424	242	182	Ward No. 7
299	164	135	105	79	26	1,184	693	491	Ward No. 8
267	136	131	-	-	-	424	239	185	Ward No. 9
-	-	-	-	-	-	535	287	248	Ward No. 10
482	244	238	-	-	-	515	297	218	Ward No. 11
1,426	753	673	153	70	83	1,678	1,028	650	Ward No. 12
34	16	18	-	-	-	694	417	277	Ward No. 13
-	-	-	-	-	-	699	420	279	Ward No. 14
27	14	13	-	-	-	523	299	224	Ward No. 15
2,961	1,565	1,396	1,743	959	784	17,073	9,733	7,340	Nasrullaganj (NP)
868	450	418	295	163	132	1,386	804	582	Ward No. 1
258	153	105	71	34	37	903	521	382	Ward No. 2
148	78	70	143	74	69	556	324	232	Ward No. 3
394	208	186	176	97	79	1,562	907	655	Ward No. 4
36	17	19	8	5	3	475	262	213	Ward No. 5
7	2	5	-	-	-	705	400	305	Ward No. 6
27	13	14	4	1	3	676	362	314	Ward No. 7
51	29	22	-	-	-	597	333	264	Ward No. 8
124	63	61	85	53	32	969	567	402	Ward No. 9
9	5	4	15	6	9	613	338	275	Ward No. 10
118	58	60	53	26	27	1,171	662	509	Ward No. 11
104	49	55	245	147	98	860	487	373	Ward No. 12
307	156	151	343	191	152	1,843	1,080	763	Ward No. 13
213	109	104	42	21	21	1,240	693	547	Ward No. 14

URBAN PRIMARY

Location code number	Name of Town/ Ward	Illiterates			Total workers			Main workers		
		Persons	Males	Females	Persons	Males	Females	Persons	Males	Females
1	2	20	21	22	23	24	25	26	27	28
0003	Ward No. 3	186	68	118	286	155	131	253	146	107
0004	Ward No. 4	204	70	134	274	168	106	81	80	1
0005	Ward No. 5	273	114	159	393	209	184	393	209	184
0006	Ward No. 6	330	112	218	465	243	222	464	243	221
0007	Ward No. 7	555	213	342	771	413	358	201	152	49
0008	Ward No. 8	380	148	232	444	260	184	328	214	114
0009	Ward No. 9	265	89	176	319	193	126	317	193	124
0010	Ward No. 10	153	52	101	183	124	59	153	115	38
0011	Ward No. 11	171	56	115	216	137	79	214	136	78
0012	Ward No. 12	179	66	113	303	165	138	128	114	14
0013	Ward No. 13	227	82	145	330	171	159	185	159	26
0014	Ward No. 14	258	98	160	280	187	93	278	185	93
0015	Ward No. 15	311	110	201	479	246	233	285	188	97
802317	Jawar (NP)	2,986	1,148	1,838	3,092	2,215	877	2,044	1,797	247
0001	Ward No. 1	224	78	146	242	170	72	187	156	31
0002	Ward No. 2	249	88	161	271	169	102	66	63	3
0003	Ward No. 3	346	123	223	385	239	146	231	212	19
0004	Ward No. 4	306	161	145	197	178	19	197	178	19
0005	Ward No. 5	103	34	69	140	105	35	106	86	20
0006	Ward No. 6	526	223	303	517	384	133	396	337	59
0007	Ward No. 7	107	33	74	139	96	43	85	74	11
0008	Ward No. 8	256	116	140	208	119	89	21	18	3
0009	Ward No. 9	205	87	118	159	100	59	108	90	18
0010	Ward No. 10	95	33	62	108	93	15	92	88	4
0011	Ward No. 11	176	51	125	233	164	69	180	157	23
0012	Ward No. 12	91	23	68	134	100	34	103	91	12
0013	Ward No. 13	119	30	89	138	128	10	118	113	5
0014	Ward No. 14	50	13	37	73	60	13	72	60	12
0015	Ward No. 15	133	55	78	148	110	38	82	74	8
802318	Ichhawar (NP)	5,073	2,035	3,038	5,170	3,934	1,236	3,839	3,220	619
0001	Ward No. 1	284	110	174	387	232	155	324	196	128
0002	Ward No. 2	344	125	219	387	244	143	237	189	48
0003	Ward No. 3	139	59	80	220	177	43	190	161	29
0004	Ward No. 4	125	54	71	194	150	44	143	134	9
0005	Ward No. 5	372	139	233	351	287	64	180	161	19
0006	Ward No. 6	338	140	198	307	287	20	295	275	20
0007	Ward No. 7	118	36	82	163	144	19	146	139	7
0008	Ward No. 8	345	149	196	404	311	93	319	266	53
0009	Ward No. 9	292	123	169	244	189	55	230	180	50
0010	Ward No. 10	148	55	93	240	184	56	239	183	56
0011	Ward No. 11	287	107	180	351	231	120	104	94	10
0012	Ward No. 12	1,538	654	884	1,098	824	274	720	631	89
0013	Ward No. 13	372	140	232	352	268	84	288	236	52
0014	Ward No. 14	229	89	140	245	212	33	230	208	22
0015	Ward No. 15	142	55	87	227	194	33	194	167	27
802319	Nasrullaganj (NP)	6,715	2,866	3,849	7,384	6,285	1,099	6,527	5,730	797
0001	Ward No. 1	859	377	482	780	657	123	724	629	95
0002	Ward No. 2	377	146	231	400	339	61	276	259	17
0003	Ward No. 3	255	102	153	207	180	27	200	177	23
0004	Ward No. 4	904	395	509	714	608	106	606	536	70
0005	Ward No. 5	148	59	89	170	159	11	165	156	9
0006	Ward No. 6	264	110	154	303	278	25	285	262	23
0007	Ward No. 7	240	108	132	315	293	22	315	293	22
0008	Ward No. 8	165	81	84	251	216	35	222	198	24
0009	Ward No. 9	303	132	171	375	328	47	361	318	43
0010	Ward No. 10	145	63	82	236	207	29	164	148	16
0011	Ward No. 11	309	122	187	499	400	99	492	396	96
0012	Ward No. 12	271	106	165	346	287	59	291	259	32
0013	Ward No. 13	1,013	434	579	863	734	129	693	608	85
0014	Ward No. 14	487	220	267	555	473	82	517	453	64

PRIMARY CENSUS ABSTRACT

CENSUS ABSTRACT

Industrial category of main workers												
Household industry												Name of Town/ Ward
Cultivators			Agricultural labourers			workers			Other workers			
Persons	Males	Females	Persons	Males	Females	Persons	Males	Females	Persons	Males	Females	
29	30	31	32	33	34	35	36	37	38	39	40	2
153	90	63	30	13	17	5	2	3	65	41	24	Ward No. 3
44	44	-	7	7	-	1	1	-	29	28	1	Ward No. 4
301	148	153	56	30	26	-	-	-	36	31	5	Ward No. 5
270	130	140	61	29	32	8	2	6	125	82	43	Ward No. 6
93	67	26	35	26	9	-	-	-	73	59	14	Ward No. 7
182	98	84	14	10	4	4	4	-	128	102	26	Ward No. 8
133	95	38	149	75	74	-	-	-	35	23	12	Ward No. 9
17	13	4	4	2	2	2	1	1	130	99	31	Ward No. 10
102	68	34	78	43	35	-	-	-	34	25	9	Ward No. 11
71	68	3	1	-	1	-	-	-	56	46	10	Ward No. 12
128	125	3	49	30	19	2	-	2	6	4	2	Ward No. 13
26	26	-	140	52	88	-	-	-	112	107	5	Ward No. 14
155	103	52	92	51	41	-	-	-	38	34	4	Ward No. 15
442	420	22	428	341	87	28	22	6	1,146	1,014	132	Jawar (NP)
25	25	-	47	31	16	-	-	-	115	100	15	Ward No. 1
10	10	-	10	10	-	1	1	-	45	42	3	Ward No. 2
30	30	-	73	64	9	14	9	5	114	109	5	Ward No. 3
20	20	-	148	129	19	-	-	-	29	29	-	Ward No. 4
14	12	2	-	-	-	2	2	-	90	72	18	Ward No. 5
58	52	6	90	66	24	8	8	-	240	211	29	Ward No. 6
15	14	1	1	-	1	-	-	-	69	60	9	Ward No. 7
6	6	-	2	1	1	-	-	-	13	11	2	Ward No. 8
7	6	1	8	5	3	1	1	-	92	78	14	Ward No. 9
45	45	-	6	5	1	-	-	-	41	38	3	Ward No. 10
76	72	4	21	13	8	1	-	1	82	72	10	Ward No. 11
14	14	-	3	2	1	-	-	-	86	75	11	Ward No. 12
52	52	-	15	12	3	-	-	-	51	49	2	Ward No. 13
40	35	5	2	1	1	1	1	-	29	23	6	Ward No. 14
30	27	3	2	2	-	-	-	-	50	45	5	Ward No. 15
1,144	887	257	210	154	56	68	62	6	2,417	2,117	300	Ichhawar (NP)
195	96	99	22	14	8	-	-	-	107	86	21	Ward No. 1
119	84	35	10	6	4	7	5	2	101	94	7	Ward No. 2
23	23	-	30	26	4	2	1	1	135	111	24	Ward No. 3
53	51	2	1	1	-	2	2	-	87	80	7	Ward No. 4
63	60	3	2	2	-	-	-	-	115	99	16	Ward No. 5
140	129	11	11	9	2	12	12	-	132	125	7	Ward No. 6
22	22	-	3	3	-	9	9	-	112	105	7	Ward No. 7
90	62	28	21	13	8	5	5	-	203	186	17	Ward No. 8
9	9	-	20	14	6	2	2	-	199	155	44	Ward No. 9
91	54	37	2	1	1	12	12	-	134	116	18	Ward No. 10
13	13	-	-	-	-	2	2	-	89	79	10	Ward No. 11
148	138	10	58	45	13	3	3	-	511	445	66	Ward No. 12
122	91	31	15	10	5	6	4	2	145	131	14	Ward No. 13
52	51	1	15	10	5	-	-	-	163	147	16	Ward No. 14
4	4	-	-	-	-	6	5	1	184	158	26	Ward No. 15
625	590	35	282	196	86	122	110	12	5,498	4,834	664	Nasrullaganj (NP)
36	35	1	24	12	12	5	4	1	659	578	81	Ward No. 1
14	14	-	5	4	1	17	16	1	240	225	15	Ward No. 2
37	33	4	2	1	1	1	1	-	160	142	18	Ward No. 3
80	78	2	83	71	12	15	13	2	428	374	54	Ward No. 4
17	17	-	-	-	-	14	14	-	134	125	9	Ward No. 5
18	15	3	6	6	-	14	13	1	247	228	19	Ward No. 6
13	13	-	1	-	1	3	2	1	298	278	20	Ward No. 7
18	17	1	-	-	-	4	4	-	200	177	23	Ward No. 8
26	26	-	2	1	1	1	-	1	332	291	41	Ward No. 9
21	21	-	4	2	2	3	3	-	136	122	14	Ward No. 10
45	45	-	7	6	1	15	14	1	425	331	94	Ward No. 11
16	16	-	3	3	-	6	5	1	266	235	31	Ward No. 12
64	62	2	48	29	19	8	8	-	573	509	64	Ward No. 13
32	32	-	44	24	20	6	5	1	435	392	43	Ward No. 14

URBAN PRIMARY

Location code		Industrial category								
		Marginal workers			Cultivators			Agricultural labourers		
		Persons	Males	Females	Persons	Males	Females	Persons	Males	Females
1	2	41	42	43	44	45	46	47	48	49
0003	Ward No. 3	33	9	24	22	6	16	4	2	2
0004	Ward No. 4	193	88	105	119	53	66	40	10	30
0005	Ward No. 5	-	-	-	-	-	-	-	-	-
0006	Ward No. 6	1	-	1	-	-	-	1	-	1
0007	Ward No. 7	570	261	309	38	11	27	492	227	265
0008	Ward No. 8	116	46	70	67	24	43	28	8	20
0009	Ward No. 9	2	-	2	-	-	-	-	-	-
0010	Ward No. 10	30	9	21	3	2	1	14	-	14
0011	Ward No. 11	2	1	1	-	-	-	-	-	-
0012	Ward No. 12	175	51	124	12	1	11	155	45	110
0013	Ward No. 13	145	12	133	97	6	91	44	5	39
0014	Ward No. 14	2	2	-	-	-	-	2	2	-
0015	Ward No. 15	194	58	136	24	3	21	164	52	112
802317	Jawar (NP)	1,048	418	630	122	20	102	727	282	445
0001	Ward No. 1	55	14	41	-	-	-	41	3	38
0002	Ward No. 2	205	106	99	1	-	1	190	97	93
0003	Ward No. 3	154	27	127	32	3	29	93	11	82
0004	Ward No. 4	-	-	-	-	-	-	-	-	-
0005	Ward No. 5	34	19	15	4	4	-	23	12	11
0006	Ward No. 6	121	47	74	3	1	2	59	17	42
0007	Ward No. 7	54	22	32	22	8	14	19	6	13
0008	Ward No. 8	187	101	86	1	1	-	177	96	81
0009	Ward No. 9	51	10	41	-	-	-	50	9	41
0010	Ward No. 10	16	5	11	4	-	4	2	-	2
0011	Ward No. 11	53	7	46	38	1	37	4	1	3
0012	Ward No. 12	31	9	22	8	1	7	16	3	13
0013	Ward No. 13	20	15	5	-	-	-	19	14	5
0014	Ward No. 14	1	-	1	-	-	-	-	-	-
0015	Ward No. 15	66	36	30	9	1	8	34	13	21
802318	Ichhawar (NP)	1,331	714	617	138	44	94	508	199	309
0001	Ward No. 1	63	36	27	10	5	5	45	26	19
0002	Ward No. 2	150	55	95	11	4	7	106	34	72
0003	Ward No. 3	30	16	14	-	-	-	21	11	10
0004	Ward No. 4	51	16	35	27	-	27	2	-	2
0005	Ward No. 5	171	126	45	23	6	17	25	12	13
0006	Ward No. 6	12	12	-	-	-	-	7	7	-
0007	Ward No. 7	17	5	12	-	-	-	4	-	4
0008	Ward No. 8	85	45	40	15	2	13	32	18	14
0009	Ward No. 9	14	9	5	2	2	-	2	2	-
0010	Ward No. 10	1	1	-	-	-	-	-	-	-
0011	Ward No. 11	247	137	110	40	19	21	137	55	82
0012	Ward No. 12	378	193	185	-	-	-	74	11	63
0013	Ward No. 13	64	32	32	8	4	4	34	16	18
0014	Ward No. 14	15	4	11	-	-	-	12	1	11
0015	Ward No. 15	33	27	6	2	2	-	7	6	1
802319	Nasrullaganj (NP)	857	555	302	27	13	14	116	38	78
0001	Ward No. 1	56	28	28	4	4	-	17	3	14
0002	Ward No. 2	124	80	44	5	3	2	22	10	12
0003	Ward No. 3	7	3	4	-	-	-	-	-	-
0004	Ward No. 4	108	72	36	-	-	-	17	9	8
0005	Ward No. 5	5	3	2	-	-	-	-	-	-
0006	Ward No. 6	18	16	2	2	-	2	1	1	-
0007	Ward No. 7	-	-	-	-	-	-	-	-	-
0008	Ward No. 8	29	18	11	-	-	-	1	1	-
0009	Ward No. 9	14	10	4	-	-	-	1	1	-
0010	Ward No. 10	72	59	13	-	-	-	2	1	1
0011	Ward No. 11	7	4	3	-	-	-	-	-	-
0012	Ward No. 12	55	28	27	-	-	-	21	4	17
0013	Ward No. 13	170	126	44	-	-	-	6	1	5
0014	Ward No. 14	38	20	18	2	1	1	6	-	6

PRIMARY CENSUS ABSTRACT

CENSUS ABSTRACT

of marginal workers									Location code number	
Household industry workers			Other workers			Non-workers				
Persons	Males	Females	Persons	Males	Females	Persons	Males	Females		Name of Town/ Ward
50	51	52	53	54	55	56	57	58	2	1
-	-	-	7	1	6	227	116	111	Ward No. 3	0003
-	-	-	34	25	9	302	135	167	Ward No. 4	0004
-	-	-	-	-	-	330	178	152	Ward No. 5	0005
-	-	-	-	-	-	408	194	214	Ward No. 6	0006
-	-	-	40	23	17	741	352	389	Ward No. 7	0007
4	3	1	17	11	6	498	243	255	Ward No. 8	0008
-	-	-	2	-	2	339	149	190	Ward No. 9	0009
3	1	2	10	6	4	260	109	151	Ward No. 10	0010
-	-	-	2	1	1	253	103	150	Ward No. 11	0011
-	-	-	8	5	3	221	109	112	Ward No. 12	0012
1	-	1	3	1	2	378	142	236	Ward No. 13	0013
-	-	-	-	-	-	369	155	214	Ward No. 14	0014
-	-	-	6	3	3	361	196	165	Ward No. 15	0015
17	5	12	182	111	71	5,114	1,967	3,147	Jawar (NP)	802317
1	-	1	13	11	2	357	129	228	Ward No. 1	0001
-	-	-	14	9	5	374	146	228	Ward No. 2	0002
1	1	-	28	12	16	503	198	305	Ward No. 3	0003
-	-	-	-	-	-	394	160	234	Ward No. 4	0004
-	-	-	7	3	4	295	105	190	Ward No. 5	0005
9	-	9	50	29	21	1,016	404	612	Ward No. 6	0006
-	-	-	13	8	5	250	98	152	Ward No. 7	0007
-	-	-	9	4	5	288	134	154	Ward No. 8	0008
-	-	-	1	1	-	196	84	112	Ward No. 9	0009
5	3	2	5	2	3	198	79	119	Ward No. 10	0010
-	-	-	11	5	6	338	120	218	Ward No. 11	0011
-	-	-	7	5	2	237	76	161	Ward No. 12	0012
-	-	-	1	1	-	303	106	197	Ward No. 13	0013
-	-	-	1	-	1	121	39	82	Ward No. 14	0014
1	1	-	22	21	1	244	89	155	Ward No. 15	0015
38	11	27	647	460	187	10,051	4,021	6,030	Ichhawar (NP)	802318
-	-	-	8	5	3	424	196	228	Ward No. 1	0001
16	1	15	17	16	1	514	213	301	Ward No. 2	0002
-	-	-	9	5	4	358	132	226	Ward No. 3	0003
1	-	1	21	16	5	343	122	221	Ward No. 4	0004
-	-	-	123	108	15	731	264	467	Ward No. 5	0005
-	-	-	5	5	-	858	321	537	Ward No. 6	0006
2	2	-	11	3	8	379	134	245	Ward No. 7	0007
2	1	1	36	24	12	1,125	531	594	Ward No. 8	0008
-	-	-	10	5	5	472	173	299	Ward No. 9	0009
-	-	-	1	1	-	443	158	285	Ward No. 10	0010
10	6	4	60	57	3	451	173	278	Ward No. 11	0011
1	-	1	303	182	121	2,118	858	1,260	Ward No. 12	0012
5	-	5	17	12	5	714	289	425	Ward No. 13	0013
-	-	-	3	3	-	683	297	386	Ward No. 14	0014
1	1	-	23	18	5	438	160	278	Ward No. 15	0015
37	21	16	677	483	194	16,404	6,314	10,090	Nasrullaganj (NP)	802319
3	-	3	32	21	11	1,465	524	941	Ward No. 1	0001
3	2	1	94	65	29	880	328	552	Ward No. 2	0002
-	-	-	7	3	4	604	246	358	Ward No. 3	0003
6	5	1	85	58	27	1,752	694	1,058	Ward No. 4	0004
-	-	-	5	3	2	453	162	291	Ward No. 5	0005
-	-	-	15	15	-	666	232	434	Ward No. 6	0006
-	-	-	-	-	-	601	177	424	Ward No. 7	0007
5	3	2	23	14	9	511	198	313	Ward No. 8	0008
1	-	1	12	9	3	897	371	526	Ward No. 9	0009
4	2	2	66	56	10	522	194	328	Ward No. 10	0010
-	-	-	7	4	3	981	384	597	Ward No. 11	0011
-	-	-	34	24	10	785	306	479	Ward No. 12	0012
7	4	3	157	121	36	1,993	780	1,213	Ward No. 13	0013
4	2	2	26	17	9	1,172	440	732	Ward No. 14	0014

URBAN PRIMARY

Location code number	Name of Town/ Ward	Area in Square Kilometre	Number of households	Total population (including institutional and houseless population)			Population in the age-group 0-6		
				Persons	Males	Females	Persons	Males	Females
1	2	3	4	5	6	7	8	9	10
0015	Ward No. 15		919	4,492	2,404	2,088	589	302	287
802320	Budni (NP)	23.38	3,448	16,808	8,964	7,844	2,181	1,116	1,065
0001	Ward No. 1		182	770	395	375	122	64	58
0002	Ward No. 2		137	673	357	316	81	46	35
0003	Ward No. 3		240	1,234	644	590	163	82	81
0004	Ward No. 4		315	1,599	827	772	196	100	96
0005	Ward No. 5		202	926	476	450	131	63	68
0006	Ward No. 6		163	752	405	347	102	55	47
0007	Ward No. 7		284	1,376	731	645	168	79	89
0008	Ward No. 8		221	958	507	451	116	60	56
0009	Ward No. 9		268	1,401	743	658	172	89	83
0010	Ward No. 10		148	738	365	373	100	48	52
0011	Ward No. 11		235	1,138	593	545	144	72	72
0012	Ward No. 12		330	1,554	857	697	205	105	100
0013	Ward No. 13		314	1,450	763	687	206	107	99
0014	Ward No. 14		244	1,179	603	576	161	82	79
0015	Ward No. 15		165	1,060	698	362	114	64	50
802321	Rehti (NP)	9.28	2,215	11,611	6,062	5,549	1,525	824	701
0001	Ward No. 1		136	529	282	247	37	18	19
0002	Ward No. 2		150	748	364	384	83	46	37
0003	Ward No. 3		187	1,041	548	493	132	75	57
0004	Ward No. 4		203	1,027	540	487	137	78	59
0005	Ward No. 5		85	510	254	256	82	43	39
0006	Ward No. 6		110	533	272	261	74	31	43
0007	Ward No. 7		86	520	271	249	71	36	35
0008	Ward No. 8		110	567	297	270	70	36	34
0009	Ward No. 9		301	1,631	857	774	222	115	107
0010	Ward No. 10		158	856	445	411	111	50	61
0011	Ward No. 11		115	656	338	318	91	56	35
0012	Ward No. 12		108	598	314	284	68	39	29
0013	Ward No. 13		96	534	290	244	70	42	28
0014	Ward No. 14		84	449	241	208	61	37	24
0015	Ward No. 15		286	1,412	749	663	216	122	94

PRIMARY CENSUS ABSTRACT

CENSUS ABSTRACT

Scheduled Castes population			Scheduled Tribes population			Literates			Name of Town/ Ward
Persons	Males	Females	Persons	Males	Females	Persons	Males	Females	
11	12	13	14	15	16	17	18	19	2
297	175	122	263	141	122	3,517	1,993	1,524	Ward No. 15
3,378	1,774	1,604	2,010	1,070	940	12,216	6,988	5,228	Budni (NP)
290	151	139	64	34	30	558	307	251	Ward No. 1
64	27	37	79	44	35	479	269	210	Ward No. 2
119	62	57	25	16	9	883	491	392	Ward No. 3
209	110	99	220	114	106	1,255	681	574	Ward No. 4
262	134	128	111	61	50	659	364	295	Ward No. 5
81	38	43	66	36	30	549	314	235	Ward No. 6
118	69	49	36	23	13	1,064	601	463	Ward No. 7
85	46	39	47	24	23	768	426	342	Ward No. 8
406	216	190	128	72	56	961	558	403	Ward No. 9
64	33	31	10	4	6	584	305	279	Ward No. 10
136	67	69	374	202	172	859	479	380	Ward No. 11
647	340	307	104	55	49	1,000	593	407	Ward No. 12
261	127	134	226	122	104	1,002	578	424	Ward No. 13
221	113	108	418	208	210	842	466	376	Ward No. 14
415	241	174	102	55	47	753	556	197	Ward No. 15
1,057	529	528	545	256	289	8,126	4,611	3,515	Rehti (NP)
126	50	76	41	18	23	441	256	185	Ward No. 1
35	15	20	65	8	57	593	306	287	Ward No. 2
129	68	61	54	22	32	702	413	289	Ward No. 3
200	105	95	21	14	7	684	392	292	Ward No. 4
-	-	-	-	-	-	361	190	171	Ward No. 5
-	-	-	9	5	4	400	225	175	Ward No. 6
44	22	22	5	2	3	398	226	172	Ward No. 7
31	17	14	38	20	18	436	247	189	Ward No. 8
70	34	36	51	25	26	1,177	670	507	Ward No. 9
57	31	26	61	33	28	487	287	200	Ward No. 10
76	35	41	18	9	9	457	246	211	Ward No. 11
63	32	31	10	5	5	457	251	206	Ward No. 12
35	15	20	7	4	3	390	228	162	Ward No. 13
13	7	6	19	12	7	326	196	130	Ward No. 14
178	98	80	146	79	67	817	478	339	Ward No. 15

URBAN PRIMARY

Location code number	Name of Town/ Ward	Illiterates			Total workers			Main workers		
		Persons	Males	Females	Persons	Males	Females	Persons	Males	Females
1	2	20	21	22	23	24	25	26	27	28
0015	Ward No. 15	975	411	564	1,370	1,126	244	1,216	1,038	178
802320	Budni (NP)	4,592	1,976	2,616	5,368	4,517	851	4,248	3,724	524
0001	Ward No. 1	212	88	124	281	215	66	166	144	22
0002	Ward No. 2	194	88	106	217	184	33	143	128	15
0003	Ward No. 3	351	153	198	334	275	59	184	148	36
0004	Ward No. 4	344	146	198	464	402	62	441	386	55
0005	Ward No. 5	267	112	155	328	268	60	176	153	23
0006	Ward No. 6	203	91	112	253	219	34	221	197	24
0007	Ward No. 7	312	130	182	439	378	61	430	369	61
0008	Ward No. 8	190	81	109	267	240	27	217	200	17
0009	Ward No. 9	440	185	255	447	386	61	410	375	35
0010	Ward No. 10	154	60	94	240	203	37	218	197	21
0011	Ward No. 11	279	114	165	386	329	57	373	323	50
0012	Ward No. 12	554	264	290	492	413	79	458	391	67
0013	Ward No. 13	448	185	263	492	412	80	347	308	39
0014	Ward No. 14	337	137	200	412	333	79	246	211	35
0015	Ward No. 15	307	142	165	316	260	56	218	194	24
802321	Rehti (NP)	3,485	1,451	2,034	3,738	3,130	608	3,243	2,855	388
0001	Ward No. 1	88	26	62	190	162	28	181	153	28
0002	Ward No. 2	155	58	97	224	195	29	207	187	20
0003	Ward No. 3	339	135	204	352	287	65	332	285	47
0004	Ward No. 4	343	148	195	294	272	22	207	194	13
0005	Ward No. 5	149	64	85	143	136	7	142	136	6
0006	Ward No. 6	133	47	86	174	146	28	166	143	23
0007	Ward No. 7	122	45	77	144	123	21	141	123	18
0008	Ward No. 8	131	50	81	183	161	22	160	148	12
0009	Ward No. 9	454	187	267	526	432	94	480	418	62
0010	Ward No. 10	369	158	211	269	216	53	205	170	35
0011	Ward No. 11	199	92	107	213	174	39	168	147	21
0012	Ward No. 12	141	63	78	191	160	31	160	139	21
0013	Ward No. 13	144	62	82	166	140	26	139	121	18
0014	Ward No. 14	123	45	78	127	116	11	125	114	11
0015	Ward No. 15	595	271	324	542	410	132	430	377	53

PRIMARY CENSUS ABSTRACT

CENSUS ABSTRACT

Industrial category of main workers												
Household industry												
Cultivators			Agricultural labourers			workers			Other workers			Name of Town/ Ward
Persons	Males	Females	Persons	Males	Females	Persons	Males	Females	Persons	Males	Females	
29	30	31	32	33	34	35	36	37	38	39	40	2
188	166	22	53	37	16	10	8	2	965	827	138	Ward No. 15
188	172	16	213	176	37	104	93	11	3,743	3,283	460	Budni (NP)
2	2	-	9	9	-	2	2	-	153	131	22	Ward No. 1
-	-	-	1	1	-	29	26	3	113	101	12	Ward No. 2
10	10	-	-	-	-	5	5	-	169	133	36	Ward No. 3
20	20	-	6	6	-	4	3	1	411	357	54	Ward No. 4
19	16	3	13	7	6	2	2	-	142	128	14	Ward No. 5
-	-	-	2	2	-	3	2	1	216	193	23	Ward No. 6
8	6	2	2	2	-	13	13	-	407	348	59	Ward No. 7
9	8	1	2	2	-	5	5	-	201	185	16	Ward No. 8
14	13	1	7	6	1	5	4	1	384	352	32	Ward No. 9
6	6	-	7	5	2	16	15	1	189	171	18	Ward No. 10
32	31	1	88	65	23	2	2	-	251	225	26	Ward No. 11
3	3	-	11	11	-	6	4	2	438	373	65	Ward No. 12
4	3	1	9	7	2	7	6	1	327	292	35	Ward No. 13
-	-	-	1	1	-	5	4	1	240	206	34	Ward No. 14
61	54	7	55	52	3	-	-	-	102	88	14	Ward No. 15
710	669	41	303	226	77	94	65	29	2,136	1,895	241	Rehti (NP)
5	4	1	-	-	-	2	2	-	174	147	27	Ward No. 1
51	50	1	3	2	1	1	1	-	152	134	18	Ward No. 2
34	33	1	53	34	19	10	9	1	235	209	26	Ward No. 3
72	69	3	30	28	2	1	1	-	104	96	8	Ward No. 4
78	78	-	2	2	-	8	4	4	54	52	2	Ward No. 5
51	48	3	16	9	7	2	2	-	97	84	13	Ward No. 6
39	39	-	4	3	1	4	3	1	94	78	16	Ward No. 7
33	31	2	3	3	-	2	2	-	122	112	10	Ward No. 8
118	105	13	33	27	6	13	7	6	316	279	37	Ward No. 9
14	14	-	21	12	9	14	8	6	156	136	20	Ward No. 10
28	21	7	22	16	6	-	-	-	118	110	8	Ward No. 11
32	31	1	27	17	10	-	-	-	101	91	10	Ward No. 12
19	18	1	17	14	3	9	8	1	94	81	13	Ward No. 13
50	47	3	23	18	5	-	-	-	52	49	3	Ward No. 14
86	81	5	49	41	8	28	18	10	267	237	30	Ward No. 15

URBAN PRIMARY

Location code		Industrial category								
		Marginal workers			Cultivators			Agricultural labourers		
		Persons	Males	Females	Persons	Males	Females	Persons	Males	Females
1	2	41	42	43	44	45	46	47	48	49
0015	Ward No. 15	154	88	66	14	5	9	22	7	15
802320	Budni (NP)	1,120	793	327	10	6	4	127	67	60
0001	Ward No. 1	115	71	44	-	-	-	4	2	2
0002	Ward No. 2	74	56	18	-	-	-	1	1	-
0003	Ward No. 3	150	127	23	2	2	-	2	2	-
0004	Ward No. 4	23	16	7	1	-	1	-	-	-
0005	Ward No. 5	152	115	37	-	-	-	11	7	4
0006	Ward No. 6	32	22	10	1	1	-	1	-	1
0007	Ward No. 7	9	9	-	-	-	-	-	-	-
0008	Ward No. 8	50	40	10	-	-	-	2	2	-
0009	Ward No. 9	37	11	26	-	-	-	16	1	15
0010	Ward No. 10	22	6	16	-	-	-	-	-	-
0011	Ward No. 11	13	6	7	-	-	-	4	1	3
0012	Ward No. 12	34	22	12	-	-	-	10	7	3
0013	Ward No. 13	145	104	41	-	-	-	6	3	3
0014	Ward No. 14	166	122	44	1	-	1	6	1	5
0015	Ward No. 15	98	66	32	5	3	2	64	40	24
802321	Rehti (NP)	495	275	220	26	7	19	212	78	134
0001	Ward No. 1	9	9	-	-	-	-	-	-	-
0002	Ward No. 2	17	8	9	-	-	-	12	6	6
0003	Ward No. 3	20	2	18	-	-	-	20	2	18
0004	Ward No. 4	87	78	9	-	-	-	43	36	7
0005	Ward No. 5	1	-	1	-	-	-	1	-	1
0006	Ward No. 6	8	3	5	2	-	2	1	-	1
0007	Ward No. 7	3	-	3	-	-	-	1	-	1
0008	Ward No. 8	23	13	10	-	-	-	10	5	5
0009	Ward No. 9	46	14	32	8	1	7	21	-	21
0010	Ward No. 10	64	46	18	3	3	-	5	1	4
0011	Ward No. 11	45	27	18	1	-	1	23	12	11
0012	Ward No. 12	31	21	10	1	1	-	9	5	4
0013	Ward No. 13	27	19	8	-	-	-	10	6	4
0014	Ward No. 14	2	2	-	1	1	-	-	-	-
0015	Ward No. 15	112	33	79	10	1	9	56	5	51

PRIMARY CENSUS ABSTRACT

CENSUS ABSTRACT

of marginal workers									Location code number	
Household industry workers			Other workers			Non-workers				
Persons	Males	Females	Persons	Males	Females	Persons	Males	Females		Name of Town/ Ward
50	51	52	53	54	55	56	57	58	2	1
4	3	1	114	73	41	3,122	1,278	1,844	Ward No. 15	0015
37	20	17	946	700	246	11,440	4,447	6,993	Budni (NP)	802320
-	-	-	111	69	42	489	180	309	Ward No. 1	0001
3	3	-	70	52	18	456	173	283	Ward No. 2	0002
7	7	-	139	116	23	900	369	531	Ward No. 3	0003
-	-	-	22	16	6	1,135	425	710	Ward No. 4	0004
1	1	-	140	107	33	598	208	390	Ward No. 5	0005
3	1	2	27	20	7	499	186	313	Ward No. 6	0006
3	3	-	6	6	-	937	353	584	Ward No. 7	0007
1	-	1	47	38	9	691	267	424	Ward No. 8	0008
-	-	-	21	10	11	954	357	597	Ward No. 9	0009
11	-	11	11	6	5	498	162	336	Ward No. 10	0010
-	-	-	9	5	4	752	264	488	Ward No. 11	0011
-	-	-	24	15	9	1,062	444	618	Ward No. 12	0012
3	2	1	136	99	37	958	351	607	Ward No. 13	0013
5	3	2	154	118	36	767	270	497	Ward No. 14	0014
-	-	-	29	23	6	744	438	306	Ward No. 15	0015
9	3	6	248	187	61	7,873	2,932	4,941	Rehti (NP)	802321
-	-	-	9	9	-	339	120	219	Ward No. 1	0001
-	-	-	5	2	3	524	169	355	Ward No. 2	0002
-	-	-	-	-	-	689	261	428	Ward No. 3	0003
-	-	-	44	42	2	733	268	465	Ward No. 4	0004
-	-	-	-	-	-	367	118	249	Ward No. 5	0005
-	-	-	5	3	2	359	126	233	Ward No. 6	0006
1	-	1	1	-	1	376	148	228	Ward No. 7	0007
3	2	1	10	6	4	384	136	248	Ward No. 8	0008
-	-	-	17	13	4	1,105	425	680	Ward No. 9	0009
-	-	-	56	42	14	587	229	358	Ward No. 10	0010
-	-	-	21	15	6	443	164	279	Ward No. 11	0011
-	-	-	21	15	6	407	154	253	Ward No. 12	0012
1	-	1	16	13	3	368	150	218	Ward No. 13	0013
-	-	-	1	1	-	322	125	197	Ward No. 14	0014
4	1	3	42	26	16	870	339	531	Ward No. 15	0015

Section – II

**Tables based on Households
Amenities and Assets
(Rural /Urban) at District and
Sub-District level**

Table -1: Households by Ownership Status and by Number of Dwelling rooms occupied in the District, 2011

Name of district	Ownership status	Number of dwelling rooms	Number of households								
			Total			Scheduled Castes			Scheduled Tribes		
			Total	Rural	Urban	Total	Rural	Urban	Total	Rural	Urban
1	2	3	4	5	6	7	8	9	10	11	12
District - Sehore (23445)	Owned	No exclusive room	3,858	3,560	298	902	866	36	995	967	28
		One room	94,487	87,507	6,980	28,350	26,564	1,786	14,881	14,578	303
		Two rooms	86,791	74,326	12,465	18,106	15,911	2,195	6,700	6,349	351
		Three rooms	25,905	19,070	6,835	3,475	2,589	886	930	810	120
		3+ rooms	24,629	15,459	9,170	1,945	1,108	837	438	299	139
	Rented	No exclusive room	155	76	79	30	19	11	11	5	6
		One room	4,527	1,914	2,613	794	318	476	367	220	147
		Two rooms	4,591	1,248	3,343	713	186	527	332	144	188
		Three rooms	1,392	285	1,107	131	32	99	78	28	50
		3+ rooms	474	129	345	38	12	26	26	8	18
	Others	No exclusive room	236	204	32	42	37	5	49	48	1
		One room	2,528	1,974	554	509	391	118	593	548	45
		Two rooms	1,391	887	504	206	110	96	181	126	55
		Three rooms	389	197	192	58	23	35	25	15	10
		3+ rooms	233	99	134	28	11	17	17	10	7
	Total	No exclusive room	4,249	3,840	409	974	922	52	1,055	1,020	35
		One room	101,542	91,395	10,147	29,653	27,273	2,380	15,841	15,346	495
		Two rooms	92,773	76,461	16,312	19,025	16,207	2,818	7,213	6,619	594
		Three rooms	27,686	19,552	8,134	3,664	2,644	1,020	1,033	853	180
		3+ rooms	25,336	15,687	9,649	2,011	1,131	880	481	317	164

Data Source:-Census of India, 2011, HH- series Tables on Houses, Household amenities and assets.

Table - 2 : Percentage distribution of Households living in Permanent,					
Sl. No.	Name of Sub - District	Total			Permanent
		Permanent	Semi permanent	Temporary	
1	2	3	4	5	6
1	Sub-District - Sehore (2344503582)	31,132 (60.18%)	18,087 (34.96%)	2,000 (3.87%)	16,469 (50.89%)
2	Sub-District - Shyampur (2344503583)	10,699 (36.48%)	16,574 (56.5%)	1,740 (5.93%)	10,699 (36.48%)
3	Sub-District - Ashta (2344503584)	31,777 (63.74%)	16,408 (32.91%)	1,504 (3.02%)	22,942 (59.81%)
4	Sub-District - Jawar (2344503585)	10,879 (50.11%)	9,985 (45.99%)	695 (3.2%)	9,852 (48.65%)
5	Sub-District - Ichhawar (2344503586)	16,966 (53.35%)	12,847 (40.4%)	1,766 (5.55%)	15,378 (52.71%)
6	Sub-District - Nasrullaganj (2344503587)	15,002 (46.97%)	12,581 (39.39%)	4,174 (13.07%)	11,711 (42.32%)
7	Sub-District - Budni (2344503588)	9,546 (52.28%)	7,288 (39.91%)	1,283 (7.03%)	7,280 (48.82%)
8	Sub-District - Rehti (2344503589)	8,539 (50.37%)	6,387 (37.67%)	1,976 (11.66%)	6,834 (45.94%)
District - Sehore (23445)		134,540 (53.48%)	100,157 (39.81%)	15,138 (6.02%)	101,165 (48.89%)

1.Data Source:-Census of India, 2011, HH- series Tables on Houses, Household amenities and assets.

Note :

Permanent : Permanent houses refer to those houses whose walls & roofs are made of pucca materials, i.e., where burnt bricks, G.I. Sheets or other metal sheets, stone, cement, concrete is used for wall and tiles, slate, shingle, corrugated iron, zinc or other metal sheets, asbestos sheets, bricks, lime and stone and RBC/RCC concrete are used for roof.

Semi Permanent : Semi permanent houses refer to those houses made of other types of materials.

Temporary : Temporary houses refer to those houses having wall and roofs made of Kutcha materials, i.e., where, grass, leaves, reeds, bamboo, mud and unburnt bricks are used for the construction of walls and grass, leaves, reeds, bamboo thatch, mud, unburnt bricks and wood etc. are used for roofs.

Semi permanent and Temporary Houses , 2011

Rural		Urban			Name of Sub-District
Semi permanent	Temporary	Permanent	Semi permanent	Temporary	
7	8	9	10	11	2
13,975 (43.18%)	1,595 (4.93%)	14,663 (75.7%)	4,112 (21.23%)	405 (2.09%)	Sub-District - Sehore (2344503582)
16,574 (56.5%)	1,740 (5.93%)	0 (0%)	0 (0%)	0 (0%)	Sub-District - Shyampur (2344503583)
14,025 (36.57%)	1,296 (3.38%)	8,835 (76.85%)	2,383 (20.73%)	208 (1.81%)	Sub-District - Ashta (2344503584)
9,600 (47.41%)	646 (3.19%)	1,027 (70.29%)	385 (26.35%)	49 (3.35%)	Sub-District - Jawar (2344503585)
11,936 (40.91%)	1,667 (5.71%)	1,588 (60.4%)	911 (34.65%)	99 (3.77%)	Sub-District - Ichhawar (2344503586)
11,820 (42.71%)	4,021 (14.53%)	3,291 (77.09%)	761 (17.83%)	153 (3.58%)	Sub-District - Nasrullaganj (2344503587)
6,510 (43.66%)	1,055 (7.08%)	2,266 (67.68%)	778 (23.24%)	228 (6.81%)	Sub-District - Budni (2344503588)
6,108 (41.06%)	1,885 (12.67%)	1,705 (82.13%)	279 (13.44%)	91 (4.38%)	Sub-District - Rehti (2344503589)
90,548 (43.76%)	13,905 (6.72%)	33,375 (74.75%)	9,609 (21.52%)	1,233 (2.76%)	District - Sehore (23445)

Table -3 : Number and Percentage of Households

Sl. No.	Name of Sub-District	Total/ Rural/ Urban	Total Number of households	Number and percentage of Household			
				Tap water from treated source	Tap water from untreated source	Covered well	Un-covered well
1	2	3	4	5	6	7	8
1	Sub-District - Sehore (2344503582)	Total	51,734	8,030 (15.52%)	2,005 (3.88%)	582 (1.12%)	6,508 (12.58%)
		Rural	32,363	597 (1.84%)	1,291 (3.99%)	295 (0.91%)	5,487 (16.95%)
		Urban	19,371	7,433 (38.37%)	714 (3.69%)	287 (1.48%)	1,021 (5.27%)
2	Sub-District - Shyampur (2344503583)	Total	29,332	822 (2.8%)	2,220 (7.57%)	519 (1.77%)	6,887 (23.48%)
		Rural	29,332	822 (2.8%)	2,220 (7.57%)	519 (1.77%)	6,887 (23.48%)
		Urban	0 (0%)	0 (0%)	0 (0%)	0 (0%)	0 (0%)
3	Sub-District - Ashta (2344503584)	Total	49,853	5,805 (11.64%)	3,668 (7.36%)	364 (0.73%)	5,442 (10.92%)
		Rural	38,356	950 (2.48%)	1,958 (5.1%)	293 (0.76%)	4,922 (12.83%)
		Urban	11,497	4,855 (42.23%)	1,710 (14.87%)	71 (0.62%)	520 (4.52%)
4	Sub-District - Jawar (2344503585)	Total	21,711	632 (2.91%)	1,657 (7.63%)	104 (0.48%)	2,981 (13.73%)
		Rural	20,250	611 (3.02%)	1,182 (5.84%)	104 (0.51%)	2,981 (14.72%)
		Urban	1,461	21 (1.44%)	475 (32.51%)	0 (0%)	0 (0%)
5	Sub-District - Ichhawar (2344503586)	Total	31,803	825 (2.59%)	2,372 (7.46%)	383 (1.2%)	8,392 (26.39%)
		Rural	29,174	601 (2.06%)	738 (2.53%)	377 (1.29%)	8,287 (28.41%)
		Urban	2,629	224 (8.52%)	1,634 (62.15%)	6 (0.23%)	105 (3.99%)
6	Sub-District - Nasrullaganj (2344503587)	Total	31,941	1,817 (5.69%)	3,328 (10.42%)	834 (2.61%)	10,405 (32.58%)
		Rural	27,672	1,438 (5.2%)	1,305 (4.72%)	817 (2.95%)	10,347 (37.39%)
		Urban	4,269	379 (8.88%)	2,023 (47.39%)	17 (0.4%)	58 (1.36%)
7	Sub-District - Budni (2344503588)	Total	18,259	4,247 (23.26%)	2,080 (11.39%)	159 (0.87%)	773 (4.23%)
		Rural	14,911	2,281 (15.3%)	1,907 (12.79%)	152 (1.02%)	674 (4.52%)
		Urban	3,348	1,966 (58.72%)	173 (5.17%)	7 (0.21%)	99 (2.96%)
8	Sub-District - Rehti (2344503589)	Total	16,953	2,117 (12.49%)	915 (5.4%)	373 (2.2%)	3,764 (22.2%)
		Rural	14,877	943 (6.34%)	889 (5.98%)	363 (2.44%)	3,747 (25.19%)
		Urban	2,076	1,174 (56.55%)	26 (1.25%)	10 (0.48%)	17 (0.82%)
District - Sehore (23445)		Total	251,586	24,295 (9.66%)	18,245 (7.25%)	3,318 (1.32%)	45,152 (17.95%)
		Rural	206,935	8,243 (3.98%)	11,490 (5.55%)	2,920 (1.41%)	43,332 (20.94%)
		Urban	44,651	16,052 (35.95%)	6,755 (15.13%)	398 (0.89%)	1,820 (4.08%)

Note: Percentage is given in brackets after the number of households.

Data Source:-Census of India, 2011, HH- series Tables on Houses, Household amenities and assets.

by main source of Drinking water, 2011.

having following source of drinking water						Total/ Rural/ Urban	Name of Sub-District
Handpump	Tubewell/borehole	Spring	River/ canal	Tank/ pond/ lake	Other Sources		
9	10	11	12	13	14	3	2
26,565 (51.35%)	7,743 (14.97%)	69 (0.13%)	42 (0.08%)	103 (0.2%)	87 (0.17%)	Total	Sub-District - Sehare (2344503582)
20,789 (64.24%)	3,741 (11.56%)	65 (0.2%)	28 (0.09%)	45 (0.14%)	25 (0.08%)	Rural	
5,776 (29.82%)	4,002 (20.66%)	4 (0.02%)	14 (0.07%)	58 (0.3%)	62 (0.32%)	Urban	
15,771 (53.77%)	2,872 (9.79%)	11 (0.04%)	71 (0.24%)	28 (0.1%)	131 (0.45%)	Total	Sub-District - Shyampur (2344503583)
15,771 (53.77%)	2,872 (9.79%)	11 (0.04%)	71 (0.24%)	28 (0.1%)	131 (0.45%)	Rural	
0 (0%)	0 (0%)	0 (0%)	0 (0%)	0 (0%)	0 (0%)	Urban	
25,464 (51.08%)	8,619 (17.29%)	4 (0.01%)	41 (0.08%)	179 (0.36%)	267 (0.54%)	Total	Sub-District - Ashta (2344503584)
23,290 (60.72%)	6,841 (17.84%)	2 (0.01%)	15 (0.04%)	69 (0.18%)	16 (0.04%)	Rural	
2,174 (18.91%)	1,778 (15.46%)	2 (0.02%)	26 (0.23%)	110 (0.96%)	251 (2.18%)	Urban	
13,413 (61.78%)	2,661 (12.26%)	1 (0%)	68 (0.31%)	182 (0.84%)	12 (0.06%)	Total	Sub-District - Jawar (2344503585)
12,710 (62.77%)	2,407 (11.89%)	1 (0%)	68 (0.34%)	174 (0.86%)	12 (0.06%)	Rural	
703 (48.12%)	254 (17.39%)	0 (0%)	0 (0%)	8 (0.55%)	0 (0%)	Urban	
17,121 (53.83%)	2,529 (7.95%)	8 (0.03%)	92 (0.29%)	47 (0.15%)	34 (0.11%)	Total	Sub-District - Ichhawar (2344503586)
16,541 (56.7%)	2,481 (8.5%)	8 (0.03%)	92 (0.32%)	46 (0.16%)	3 (0.01%)	Rural	
580 (22.06%)	48 (1.83%)	0 (0%)	0 (0%)	1 (0.04%)	31 (1.18%)	Urban	
11,986 (37.53%)	2,751 (8.61%)	10 (0.03%)	691 (2.16%)	51 (0.16%)	68 (0.21%)	Total	Sub-District - Nasrullaganj (2344503587)
11,289 (40.8%)	1,677 (6.06%)	10 (0.04%)	689 (2.49%)	51 (0.18%)	49 (0.18%)	Rural	
697 (16.33%)	1,074 (25.16%)	0 (0%)	2 (0.05%)	0 (0%)	19 (0.45%)	Urban	
9,450 (51.76%)	1,157 (6.34%)	135 (0.74%)	157 (0.86%)	70 (0.38%)	31 (0.17%)	Total	Sub-District - Budni (2344503588)
8,674 (58.17%)	851 (5.71%)	135 (0.91%)	142 (0.95%)	70 (0.47%)	25 (0.17%)	Rural	
776 (23.18%)	306 (9.14%)	0 (0%)	15 (0.45%)	0 (0%)	6 (0.18%)	Urban	
8,296 (48.94%)	1,091 (6.44%)	1 (0.01%)	209 (1.23%)	42 (0.25%)	145 (0.86%)	Total	Sub-District - Rehti (2344503589)
7,812 (52.51%)	865 (5.81%)	1 (0.01%)	209 (1.4%)	37 (0.25%)	11 (0.07%)	Rural	
484 (23.31%)	226 (10.89%)	0 (0%)	0 (0%)	5 (0.24%)	134 (6.45%)	Urban	
128,066 (50.9%)	29,423 (11.7%)	239 (0.09%)	1,371 (0.54%)	702 (0.28%)	775 (0.31%)	Total	District - Sehare (23445)
116,876 (56.48%)	21,735 (10.5%)	233 (0.11%)	1,314 (0.63%)	520 (0.25%)	272 (0.13%)	Rural	
11,190 (25.06%)	7,688 (17.22%)	6 (0.01%)	57 (0.13%)	182 (0.41%)	503 (1.13%)	Urban	

Table- 4 : Number and Percentage of Households

Sl. No.	Name of Sub-District	Total/ Rural/ Urban	Total number of households	Number and Percentage of households		
				Electricity	Kerosene	Solar
1	2	3	4	5	6	7
1	Sub-District - Sehore (2344503582)	Total	51,734	45,645 (88.23%)	5,818 (11.25%)	41 (0.08%)
		Rural	32,363	26,841 (82.94%)	5,357 (16.55%)	36 (0.11%)
		Urban	19,371	18,804 (97.07%)	461 (2.38%)	5 (0.03%)
2	Sub-District - Shyampur (2344503583)	Total	29,332	22,970 (78.31%)	6,291 (21.45%)	22 (0.08%)
		Rural	29,332	22,970 (78.31%)	6,291 (21.45%)	22 (0.08%)
		Urban	0 (0%)	0 (0%)	0 (0%)	0 (0%)
3	Sub-District - Ashta (2344503584)	Total	49,853	43,246 (86.75%)	6,428 (12.89%)	22 (0.04%)
		Rural	38,356	32,423 (84.53%)	5,820 (15.17%)	19 (0.05%)
		Urban	11,497	10,823 (94.14%)	608 (5.29%)	3 (0.03%)
4	Sub-District - Jawar (2344503585)	Total	21,711	16,185 (74.55%)	5,436 (25.04%)	8 (0.04%)
		Rural	20,250	15,018 (74.16%)	5,160 (25.48%)	7 (0.03%)
		Urban	1,461	1,167 (79.88%)	276 (18.89%)	1 (0.07%)
5	Sub-District - Ichhawar (2344503586)	Total	31,803	23,747 (74.67%)	7,831 (24.62%)	53 (0.17%)
		Rural	29,174	21,320 (73.08%)	7,665 (26.27%)	51 (0.17%)
		Urban	2,629	2,427 (92.32%)	166 (6.31%)	2 (0.08%)
6	Sub-District - Nasrullaganj (2344503587)	Total	31,941	28,651 (89.7%)	3,154 (9.87%)	18 (0.06%)
		Rural	27,672	24,638 (89.04%)	2,913 (10.53%)	18 (0.07%)
		Urban	4,269	4,013 (94%)	241 (5.65%)	0 (0%)
7	Sub-District - Budni (2344503588)	Total	18,259	16,292 (89.23%)	1,900 (10.41%)	14 (0.08%)
		Rural	14,911	13,222 (88.67%)	1,635 (10.97%)	7 (0.05%)
		Urban	3,348	3,070 (91.7%)	265 (7.92%)	7 (0.21%)
8	Sub-District - Rehti (2344503589)	Total	16,953	15,402 (90.85%)	1,454 (8.58%)	21 (0.12%)
		Rural	14,877	13,402 (90.09%)	1,381 (9.28%)	19 (0.13%)
		Urban	2,076	2,000 (96.34%)	73 (3.52%)	2 (0.1%)
District - Sehore (23445)		Total	251,586	212,138 (84.32%)	38,312 (15.23%)	199 (0.08%)
		Rural	206,935	169,834 (82.07%)	36,222 (17.5%)	179 (0.09%)
		Urban	44,651	42,304 (94.74%)	2,090 (4.68%)	20 (0.04%)

Note: Percentage is given in brackets after the number of households.

Data Source:-Census of India, 2011, HH- series Tables on Houses, Household amenities and assets.

by main source of Lighting, 2011.

having following main source of lighting			Total/ Rural/ Urban	Name of Sub-District
Other oil	Any other	No lighting		
8	9	10	3	2
69 (0.13%)	22 (0.04%)	139 (0.27%)	Total	Sub-District - Sehore (2344503582)
36 (0.11%)	14 (0.04%)	79 (0.24%)	Rural	
33 (0.17%)	8 (0.04%)	60 (0.31%)	Urban	
29 (0.1%)	4 (0.01%)	16 (0.05%)	Total	Sub-District - Shyampur (2344503583)
29 (0.1%)	4 (0.01%)	16 (0.05%)	Rural	
0 (0%)	0 (0%)	0 (0%)	Urban	
76 (0.15%)	15 (0.03%)	66 (0.13%)	Total	Sub-District - Ashta (2344503584)
63 (0.16%)	10 (0.03%)	21 (0.05%)	Rural	
13 (0.11%)	5 (0.04%)	45 (0.39%)	Urban	
21 (0.1%)	6 (0.03%)	55 (0.25%)	Total	Sub-District - Jawar (2344503585)
8 (0.04%)	6 (0.03%)	51 (0.25%)	Rural	
13 (0.89%)	0 (0%)	4 (0.27%)	Urban	
39 (0.12%)	84 (0.26%)	49 (0.15%)	Total	Sub-District - Ichhawar (2344503586)
38 (0.13%)	62 (0.21%)	38 (0.13%)	Rural	
1 (0.04%)	22 (0.84%)	11 (0.42%)	Urban	
61 (0.19%)	13 (0.04%)	44 (0.14%)	Total	Sub-District - Nasrullaganj (2344503587)
50 (0.18%)	11 (0.04%)	42 (0.15%)	Rural	
11 (0.26%)	2 (0.05%)	2 (0.05%)	Urban	
26 (0.14%)	15 (0.08%)	12 (0.07%)	Total	Sub-District - Budni (2344503588)
26 (0.17%)	9 (0.06%)	12 (0.08%)	Rural	
0 (0%)	6 (0.18%)	0 (0%)	Urban	
24 (0.14%)	8 (0.05%)	44 (0.26%)	Total	Sub-District - Rehti (2344503589)
24 (0.16%)	7 (0.05%)	44 (0.3%)	Rural	
0 (0%)	1 (0.05%)	0 (0%)	Urban	
345 (0.14%)	167 (0.07%)	425 (0.17%)	Total	District - Sehore (23445)
274 (0.13%)	123 (0.06%)	303 (0.15%)	Rural	
71 (0.16%)	44 (0.1%)	122 (0.27%)	Urban	

Table -5 : Number and Percentage of Households

Sl. No.	Name of Sub-District	Total/ Rural/ Urban	Total number of households	Number and percentage of households			
				Flush/Pour latrine			Pit
				Piped sewer system	Septic tank	Other system	With slab/Ventilated improved pit
1	2	3	4	5	6	7	8
1	Sub-District - Sehare (2344503582)	Total	51,734	1,355 (2.62%)	21,246 (41.07%)	997 (1.93%)	450 (0.87%)
		Rural	32,363	394 (1.22%)	5,852 (18.08%)	730 (2.26%)	244 (0.75%)
		Urban	19,371	961 (4.96%)	15,394 (79.47%)	267 (1.38%)	206 (1.06%)
2	Sub-District - Shyampur (2344503583)	Total	29,332	131 (0.45%)	5,102 (17.39%)	198 (0.68%)	129 (0.44%)
		Rural	29,332	131 (0.45%)	5,102 (17.39%)	198 (0.68%)	129 (0.44%)
		Urban	0 (0%)	0 (0%)	0 (0%)	0 (0%)	0 (0%)
3	Sub-District - Ashta (2344503584)	Total	49,853	670 (1.34%)	12,297 (24.67%)	348 (0.7%)	434 (0.87%)
		Rural	38,356	529 (1.38%)	4,354 (11.35%)	247 (0.64%)	421 (1.1%)
		Urban	11,497	141 (1.23%)	7,943 (69.09%)	101 (0.88%)	13 (0.11%)
4	Sub-District - Jawar (2344503585)	Total	21,711	46 (0.21%)	3,165 (14.58%)	143 (0.66%)	88 (0.41%)
		Rural	20,250	41 (0.2%)	2,446 (12.08%)	132 (0.65%)	87 (0.43%)
		Urban	1,461	5 (0.34%)	719 (49.21%)	11 (0.75%)	1 (0.07%)
5	Sub-District - Ichhawar (2344503586)	Total	31,803	402 (1.26%)	4,209 (13.23%)	311 (0.98%)	173 (0.54%)
		Rural	29,174	391 (1.34%)	2,623 (8.99%)	292 (1%)	162 (0.56%)
		Urban	2,629	11 (0.42%)	1,586 (60.33%)	19 (0.72%)	11 (0.42%)
6	Sub-District - Nasrullaganj (2344503587)	Total	31,941	458 (1.43%)	9,264 (29%)	677 (2.12%)	1,907 (5.97%)
		Rural	27,672	359 (1.3%)	6,009 (21.72%)	633 (2.29%)	1,793 (6.48%)
		Urban	4,269	99 (2.32%)	3,255 (76.25%)	44 (1.03%)	114 (2.67%)
7	Sub-District - Budni (2344503588)	Total	18,259	122 (0.67%)	6,962 (38.13%)	384 (2.1%)	134 (0.73%)
		Rural	14,911	84 (0.56%)	4,979 (33.39%)	349 (2.34%)	94 (0.63%)
		Urban	3,348	38 (1.14%)	1,983 (59.23%)	35 (1.05%)	40 (1.19%)
8	Sub-District - Rehti (2344503589)	Total	16,953	251 (1.48%)	4,270 (25.19%)	563 (3.32%)	1,408 (8.31%)
		Rural	14,877	220 (1.48%)	2,975 (20%)	543 (3.65%)	1,103 (7.41%)
		Urban	2,076	31 (1.49%)	1,295 (62.38%)	20 (0.96%)	305 (14.69%)
District - Sehare (23445)		Total	251,586	3,435 (1.37%)	66,515 (26.44%)	3,621 (1.44%)	4,723 (1.88%)
		Rural	206,935	2,149 (1.04%)	34,340 (16.59%)	3,124 (1.51%)	4,033 (1.95%)
		Urban	44,651	1,286 (2.88%)	32,175 (72.06%)	497 (1.11%)	690 (1.55%)

Note: Percentage is given in brackets after the number of households.

Data Source:-Census of India, 2011, HH- series Tables on Houses, Household amenities and assets.

by type of Latrine facility, 2011

having following type of latrine facility						Total/ Rural/ Urban	Name of Sub-District
Latrine	Night Soil disposed into open drain	Service Latrine		No latrine within premises			
Without slab/open pit		Night soil removed by human	Night soil serviced by animals	Public Latrine	Open		
9	10	11	12	13	14	3	2
230 (0.44%)	200 (0.39%)	56 (0.11%)	50 (0.1%)	181 (0.35%)	26,969 (52.13%)	Total	Sub-District - Sehare (2344503582)
90 (0.28%)	80 (0.25%)	0 (0%)	7 (0.02%)	20 (0.06%)	24,946 (77.08%)	Rural	
140 (0.72%)	120 (0.62%)	56 (0.29%)	43 (0.22%)	161 (0.83%)	2,023 (10.44%)	Urban	
26 (0.09%)	21 (0.07%)	0 (0%)	10 (0.03%)	25 (0.09%)	23,690 (80.77%)	Total	Sub-District - Shyampur (2344503583)
26 (0.09%)	21 (0.07%)	0 (0%)	10 (0.03%)	25 (0.09%)	23,690 (80.77%)	Rural	
0 (0%)	0 (0%)	0 (0%)	0 (0%)	0 (0%)	0 (0%)	Urban	
81 (0.16%)	156 (0.31%)	0 (0%)	30 (0.06%)	678 (1.36%)	35,159 (70.53%)	Total	Sub-District - Ashta (2344503584)
34 (0.09%)	26 (0.07%)	0 (0%)	28 (0.07%)	553 (1.44%)	32,164 (83.86%)	Rural	
47 (0.41%)	130 (1.13%)	0 (0%)	2 (0.02%)	125 (1.09%)	2,995 (26.05%)	Urban	
92 (0.42%)	8 (0.04%)	0 (0%)	5 (0.02%)	184 (0.85%)	17,980 (82.82%)	Total	Sub-District - Jawar (2344503585)
81 (0.4%)	8 (0.04%)	0 (0%)	5 (0.02%)	179 (0.88%)	17,271 (85.29%)	Rural	
11 (0.75%)	0 (0%)	0 (0%)	0 (0%)	5 (0.34%)	709 (48.53%)	Urban	
49 (0.15%)	28 (0.09%)	0 (0%)	13 (0.04%)	118 (0.37%)	26,500 (83.33%)	Total	Sub-District - Ichhawar (2344503586)
49 (0.17%)	25 (0.09%)	0 (0%)	13 (0.04%)	115 (0.39%)	25,504 (87.42%)	Rural	
0 (0%)	3 (0.11%)	0 (0%)	0 (0%)	3 (0.11%)	996 (37.89%)	Urban	
316 (0.99%)	103 (0.32%)	0 (0%)	15 (0.05%)	112 (0.35%)	19,089 (59.76%)	Total	Sub-District - Nasrullaganj (2344503587)
254 (0.92%)	91 (0.33%)	0 (0%)	9 (0.03%)	107 (0.39%)	18,417 (66.55%)	Rural	
62 (1.45%)	12 (0.28%)	0 (0%)	6 (0.14%)	5 (0.12%)	672 (15.74%)	Urban	
180 (0.99%)	35 (0.19%)	0 (0%)	4 (0.02%)	20 (0.11%)	10,418 (57.06%)	Total	Sub-District - Budni (2344503588)
139 (0.93%)	35 (0.23%)	0 (0%)	2 (0.01%)	16 (0.11%)	9,213 (61.79%)	Rural	
41 (1.22%)	0 (0%)	0 (0%)	2 (0.06%)	4 (0.12%)	1,205 (35.99%)	Urban	
214 (1.26%)	2 (0.01%)	0 (0%)	11 (0.06%)	136 (0.8%)	10,098 (59.56%)	Total	Sub-District - Rehti (2344503589)
206 (1.38%)	2 (0.01%)	0 (0%)	11 (0.07%)	135 (0.91%)	9,682 (65.08%)	Rural	
8 (0.39%)	0 (0%)	0 (0%)	0 (0%)	1 (0.05%)	416 (20.04%)	Urban	
1,188 (0.47%)	553 (0.22%)	56 (0.02%)	138 (0.05%)	1,454 (0.58%)	169,903 (67.53%)	Total	District - Sehare (23445)
879 (0.42%)	288 (0.14%)	0 (0%)	85 (0.04%)	1,150 (0.56%)	160,887 (77.75%)	Rural	
309 (0.69%)	265 (0.59%)	56 (0.13%)	53 (0.12%)	304 (0.68%)	9,016 (20.19%)	Urban	

Table -6 : Number and Percentage of Households by type of Drainage connectivity for waste water outlet , 2011

Sl. No.	Name of Sub-District	Total/ Rural/ Urban	Total number of households	Number and Percentage of households by type of drainage connectivity for waste water outlet		
				Closed drainage	Open drainage	No drainage
1	2	3	4	5	6	7
1	Sub-District - Sehore (2344503582)	Total	51,734	3,729 (7.21%)	21,677 (41.9%)	26,328 (50.89%)
		Rural	32,363	588 (1.82%)	8,536 (26.38%)	23,239 (71.81%)
		Urban	19,371	3,141 (16.21%)	13,141 (67.84%)	3,089 (15.95%)
2	Sub-District - Shyampur (2344503583)	Total	29,332	571 (1.95%)	8,767 (29.89%)	19,994 (68.16%)
		Rural	29,332	571 (1.95%)	8,767 (29.89%)	19,994 (68.16%)
		Urban	0	0 (0%)	0 (0%)	0 (0%)
3	Sub-District - Ashta (2344503584)	Total	49,853	1,294 (2.6%)	19,738 (39.59%)	28,821 (57.81%)
		Rural	38,356	403 (1.05%)	11,921 (31.08%)	26,032 (67.87%)
		Urban	11,497	891 (7.75%)	7,817 (67.99%)	2,789 (24.26%)
4	Sub-District - Jawar (2344503585)	Total	21,711	247 (1.14%)	8,004 (36.87%)	13,460 (62%)
		Rural	20,250	206 (1.02%)	6,854 (33.85%)	13,190 (65.14%)
		Urban	1,461	41 (2.81%)	1,150 (78.71%)	270 (18.48%)
5	Sub-District - Ichhawar (2344503586)	Total	31,803	407 (1.28%)	6,423 (20.2%)	24,973 (78.52%)
		Rural	29,174	330 (1.13%)	4,443 (15.23%)	24,401 (83.64%)
		Urban	2,629	77 (2.93%)	1,980 (75.31%)	572 (21.76%)
6	Sub-District - Nasrullaganj (2344503587)	Total	31,941	674 (2.11%)	7,031 (22.01%)	24,236 (75.88%)
		Rural	27,672	359 (1.3%)	3,933 (14.21%)	23,380 (84.49%)
		Urban	4,269	315 (7.38%)	3,098 (72.57%)	856 (20.05%)
7	Sub-District - Budni (2344503588)	Total	18,259	657 (3.6%)	5,225 (28.62%)	12,377 (67.79%)
		Rural	14,911	384 (2.58%)	3,708 (24.87%)	10,819 (72.56%)
		Urban	3,348	273 (8.15%)	1,517 (45.31%)	1,558 (46.54%)
8	Sub-District - Rehti (2344503589)	Total	16,953	320 (1.89%)	3,156 (18.62%)	13,477 (79.5%)
		Rural	14,877	234 (1.57%)	1,461 (9.82%)	13,182 (88.61%)
		Urban	2,076	86 (4.14%)	1,695 (81.65%)	295 (14.21%)
	District - Sehore (23445)	Total	251,586	7,899 (3.14%)	80,021 (31.81%)	163,666 (65.05%)
		Rural	206,935	3,075 (1.49%)	49,623 (23.98%)	154,237 (74.53%)
		Urban	44,651	4,824 (10.8%)	30,398 (68.08%)	9,429 (21.12%)

Note: Percentage is given in brackets after the number of households.

Data Source:-Census of India, 2011, HH- series Tables on Houses, Household amenities and assets.

Table -7 : Number and Percentage of Households by availability of Kitchen facility, 2011

Sl. No.	Name of Sub-District	Total/ Rural/ Urban	Total number of households	Number and Percentage of households having kitchen				
				Cooking inside house		Cooking outside house		No cooking
				Has kitchen	Does not have kitchen	Has kitchen	Does not have kitchen	
1	2	3	4	5	6	7	8	9
1	Sub-District - Sehore (2344503582)	Total	51,734	27,526 (53.21%)	23,189 (44.82%)	406 (0.78%)	519 (1%)	94 (0.18%)
		Rural	32,363	12,563 (38.82%)	19,006 (58.73%)	317 (0.98%)	443 (1.37%)	34 (0.11%)
		Urban	19,371	14,963 (77.24%)	4,183 (21.59%)	89 (0.46%)	76 (0.39%)	60 (0.31%)
2	Sub-District - Shyampur (2344503583)	Total	29,332	12,252 (41.77%)	16,564 (56.47%)	211 (0.72%)	291 (0.99%)	14 (0.05%)
		Rural	29,332	12,252 (41.77%)	16,564 (56.47%)	211 (0.72%)	291 (0.99%)	14 (0.05%)
		Urban	0	0 (0%)	0 (0%)	0 (0%)	0 (0%)	0 (0%)
3	Sub-District - Ashta (2344503584)	Total	49,853	24,807 (49.76%)	24,017 (48.18%)	454 (0.91%)	536 (1.08%)	39 (0.08%)
		Rural	38,356	17,533 (45.71%)	20,051 (52.28%)	325 (0.85%)	427 (1.11%)	20 (0.05%)
		Urban	11,497	7,274 (63.27%)	3,966 (34.5%)	129 (1.12%)	109 (0.95%)	19 (0.17%)
4	Sub-District - Jawar (2344503585)	Total	21,711	11,092 (51.09%)	10,288 (47.39%)	138 (0.64%)	174 (0.8%)	19 (0.09%)
		Rural	20,250	10,507 (51.89%)	9,442 (46.63%)	125 (0.62%)	162 (0.8%)	14 (0.07%)
		Urban	1,461	585 (40.04%)	846 (57.91%)	13 (0.89%)	12 (0.82%)	5 (0.34%)
5	Sub-District - Ichhawar (2344503586)	Total	31,803	8,914 (28.03%)	22,449 (70.59%)	218 (0.69%)	201 (0.63%)	21 (0.07%)
		Rural	29,174	7,259 (24.88%)	21,495 (73.68%)	209 (0.72%)	194 (0.66%)	17 (0.06%)
		Urban	2,629	1,655 (62.95%)	954 (36.29%)	9 (0.34%)	7 (0.27%)	4 (0.15%)
6	Sub-District - Nasrullaganj (2344503587)	Total	31,941	15,421 (48.28%)	15,678 (49.08%)	422 (1.32%)	391 (1.22%)	29 (0.09%)
		Rural	27,672	12,353 (44.64%)	14,512 (52.44%)	405 (1.46%)	378 (1.37%)	24 (0.09%)
		Urban	4,269	3,068 (71.87%)	1,166 (27.31%)	17 (0.4%)	13 (0.3%)	5 (0.12%)
7	Sub-District - Budni (2344503588)	Total	18,259	9,851 (53.95%)	7,809 (42.77%)	263 (1.44%)	306 (1.68%)	30 (0.16%)
		Rural	14,911	7,467 (50.08%)	6,925 (46.44%)	222 (1.49%)	276 (1.85%)	21 (0.14%)
		Urban	3,348	2,384 (71.21%)	884 (26.4%)	41 (1.22%)	30 (0.9%)	9 (0.27%)
8	Sub-District - Rehti (2344503589)	Total	16,953	7,858 (46.35%)	7,862 (46.38%)	583 (3.44%)	628 (3.7%)	22 (0.13%)
		Rural	14,877	6,464 (43.45%)	7,259 (48.79%)	537 (3.61%)	603 (4.05%)	14 (0.09%)
		Urban	2,076	1,394 (67.15%)	603 (29.05%)	46 (2.22%)	25 (1.2%)	8 (0.39%)
	District - Sehore (23445)	Total	251,586	117,721 (46.79%)	127,856 (50.82%)	2,695 (1.07%)	3,046 (1.21%)	268 (0.11%)
		Rural	206,935	86,398 (41.75%)	115,254 (55.7%)	2,351 (1.14%)	2,774 (1.34%)	158 (0.08%)
		Urban	44,651	31,323 (70.15%)	12,602 (28.22%)	344 (0.77%)	272 (0.61%)	110 (0.25%)

Note: Percentage is given in brackets after the number of households.

Data Source:-Census of India, 2011, HH- series Tables on Houses, Household amenities and assets.

Table -8 : Number and Percentage of Households

Sl. No.	Name of Sub-District	Total/ Rural/ Urban	Total number of households	Number and percentage of households by			
				Firewood	Crop residue	Cowdung cake	Coal/ lignite/ charcoal
1	2	3	4	5	6	7	8
1	Sub-District - Sehare (2344503582)	Total	51,734	31,108 (60.13%)	629 (1.22%)	4,340 (8.39%)	30 (0.06%)
		Rural	32,363	26,204 (80.97%)	511 (1.58%)	4,258 (13.16%)	10 (0.03%)
		Urban	19,371	4,904 (25.32%)	118 (0.61%)	82 (0.42%)	20 (0.1%)
2	Sub-District - Shyampur (2344503583)	Total	29,332	26,709 (91.06%)	351 (1.2%)	757 (2.58%)	4 (0.01%)
		Rural	29,332	26,709 (91.06%)	351 (1.2%)	757 (2.58%)	4 (0.01%)
		Urban	0	0 (0%)	0 (0%)	0 (0%)	0 (0%)
3	Sub-District - Ashta (2344503584)	Total	49,853	37,234 (74.69%)	1,072 (2.15%)	4,611 (9.25%)	14 (0.03%)
		Rural	38,356	31,926 (83.24%)	945 (2.46%)	4,487 (11.7%)	7 (0.02%)
		Urban	11,497	5,308 (46.17%)	127 (1.1%)	124 (1.08%)	7 (0.06%)
4	Sub-District - Jawar (2344503585)	Total	21,711	20,397 (93.95%)	270 (1.24%)	91 (0.42%)	1 (0%)
		Rural	20,250	19,295 (95.28%)	264 (1.3%)	89 (0.44%)	1 (0%)
		Urban	1,461	1,102 (75.43%)	6 (0.41%)	2 (0.14%)	0 (0%)
5	Sub-District - Ichhawar (2344503586)	Total	31,803	28,365 (89.19%)	350 (1.1%)	1,312 (4.13%)	10 (0.03%)
		Rural	29,174	26,710 (91.55%)	337 (1.16%)	1,301 (4.46%)	8 (0.03%)
		Urban	2,629	1,655 (62.95%)	13 (0.49%)	11 (0.42%)	2 (0.08%)
6	Sub-District - Nasrullaganj (2344503587)	Total	31,941	27,648 (86.56%)	402 (1.26%)	222 (0.7%)	2 (0.01%)
		Rural	27,672	25,972 (93.86%)	390 (1.41%)	216 (0.78%)	1 (0%)
		Urban	4,269	1,676 (39.26%)	12 (0.28%)	6 (0.14%)	1 (0.02%)
7	Sub-District - Budni (2344503588)	Total	18,259	13,856 (75.89%)	448 (2.45%)	1,199 (6.57%)	7 (0.04%)
		Rural	14,911	11,939 (80.07%)	408 (2.74%)	1,197 (8.03%)	6 (0.04%)
		Urban	3,348	1,917 (57.26%)	40 (1.19%)	2 (0.06%)	1 (0.03%)
8	Sub-District - Rehti (2344503589)	Total	16,953	15,126 (89.22%)	120 (0.71%)	163 (0.96%)	3 (0.02%)
		Rural	14,877	13,948 (93.76%)	99 (0.67%)	157 (1.06%)	1 (0.01%)
		Urban	2,076	1,178 (56.74%)	21 (1.01%)	6 (0.29%)	2 (0.1%)
District - Sehare (23445)		Total	251,586	200,443 (79.67%)	3,642 (1.45%)	12,695 (5.05%)	71 (0.03%)
		Rural	206,935	182,703 (88.29%)	3,305 (1.6%)	12,462 (6.02%)	38 (0.02%)
		Urban	44,651	17,740 (39.73%)	337 (0.75%)	233 (0.52%)	33 (0.07%)

Note: Percentage is given in brackets after the number of households.

Data Source:-Census of India, 2011, HH- series Tables on Houses, Household amenities and assets.

by type of fuel used for Cooking, 2011

availability of fuel used for cooking						Total/ Rural/ Urban	Name of Sub-District
Kerosene	LPG/ PNG	Electricity	Bio-gas	Any other	No cooking		
9	10	11	12	13	14	3	2
1,034 (2%)	14,189 (27.43%)	16 (0.03%)	272 (0.53%)	22 (0.04%)	94 (0.18%)	Total	Sub-District - Sehore (2344503582)
45 (0.14%)	1,154 (3.57%)	13 (0.04%)	120 (0.37%)	14 (0.04%)	34 (0.11%)	Rural	
989 (5.11%)	13,035 (67.29%)	3 (0.02%)	152 (0.78%)	8 (0.04%)	60 (0.31%)	Urban	
163 (0.56%)	1,294 (4.41%)	10 (0.03%)	30 (0.1%)	0 (0%)	14 (0.05%)	Total	Sub-District - Shyampur (2344503583)
163 (0.56%)	1,294 (4.41%)	10 (0.03%)	30 (0.1%)	0 (0%)	14 (0.05%)	Rural	
0 (0%)	0 (0%)	0 (0%)	0 (0%)	0 (0%)	0 (0%)	Urban	
312 (0.63%)	6,318 (12.67%)	15 (0.03%)	238 (0.48%)	0 (0%)	39 (0.08%)	Total	Sub-District - Ashta (2344503584)
27 (0.07%)	699 (1.82%)	13 (0.03%)	232 (0.6%)	0 (0%)	20 (0.05%)	Rural	
285 (2.48%)	5,619 (48.87%)	2 (0.02%)	6 (0.05%)	0 (0%)	19 (0.17%)	Urban	
15 (0.07%)	846 (3.9%)	7 (0.03%)	64 (0.29%)	1 (0%)	19 (0.09%)	Total	Sub-District - Jawar (2344503585)
9 (0.04%)	507 (2.5%)	7 (0.03%)	64 (0.32%)	0 (0%)	14 (0.07%)	Rural	
6 (0.41%)	339 (23.2%)	0 (0%)	0 (0%)	1 (0.07%)	5 (0.34%)	Urban	
92 (0.29%)	1,335 (4.2%)	17 (0.05%)	299 (0.94%)	2 (0.01%)	21 (0.07%)	Total	Sub-District - Ichhawar (2344503586)
38 (0.13%)	446 (1.53%)	16 (0.05%)	299 (1.02%)	2 (0.01%)	17 (0.06%)	Rural	
54 (2.05%)	889 (33.82%)	1 (0.04%)	0 (0%)	0 (0%)	4 (0.15%)	Urban	
188 (0.59%)	3,082 (9.65%)	6 (0.02%)	361 (1.13%)	1 (0%)	29 (0.09%)	Total	Sub-District - Nasrullaganj (2344503587)
19 (0.07%)	688 (2.49%)	6 (0.02%)	355 (1.28%)	1 (0%)	24 (0.09%)	Rural	
169 (3.96%)	2,394 (56.08%)	0 (0%)	6 (0.14%)	0 (0%)	5 (0.12%)	Urban	
127 (0.7%)	2,545 (13.94%)	2 (0.01%)	42 (0.23%)	3 (0.02%)	30 (0.16%)	Total	Sub-District - Budni (2344503588)
88 (0.59%)	1,205 (8.08%)	2 (0.01%)	42 (0.28%)	3 (0.02%)	21 (0.14%)	Rural	
39 (1.16%)	1,340 (40.02%)	0 (0%)	0 (0%)	0 (0%)	9 (0.27%)	Urban	
42 (0.25%)	1,259 (7.43%)	6 (0.04%)	209 (1.23%)	3 (0.02%)	22 (0.13%)	Total	Sub-District - Rehti (2344503589)
6 (0.04%)	440 (2.96%)	6 (0.04%)	203 (1.36%)	3 (0.02%)	14 (0.09%)	Rural	
36 (1.73%)	819 (39.45%)	0 (0%)	6 (0.29%)	0 (0%)	8 (0.39%)	Urban	
1,973 (0.78%)	30,868 (12.27%)	79 (0.03%)	1,515 (0.6%)	32 (0.01%)	268 (0.11%)	Total	District - Sehore (23445)
395 (0.19%)	6,433 (3.11%)	73 (0.04%)	1,345 (0.65%)	23 (0.01%)	158 (0.08%)	Rural	
1,578 (3.53%)	24,435 (54.72%)	6 (0.01%)	170 (0.38%)	9 (0.02%)	110 (0.25%)	Urban	

Table -9 : Number and Percentage of Households availing Banking services and number of House

Sl. No.	Name of Sub-District	Total/ Rural/ Urban	Total number of households	Total number of households availing banking services	Number and percentage of households having each of the following				
					Radio/ Transistor	Television	Computer/ laptop- With Internet	Computer/ laptop- Without Internet	Land line Telephone
1	2	3	4	5	6	7	8	9	10
1	Sub-District - Sehare (2344503582)	Total	51,734	28,770 (55.61%)	7,488 (14.47%)	28,624 (55.33%)	721 (1.39%)	2,968 (5.74%)	3,517 (6.8%)
		Rural	32,363	15,420 (47.65%)	4,104 (12.68%)	12,749 (39.39%)	95 (0.29%)	1,325 (4.09%)	1,997 (6.17%)
		Urban	19,371	13,350 (68.92%)	3,384 (17.47%)	15,875 (81.95%)	626 (3.23%)	1,643 (8.48%)	1,520 (7.85%)
2	Sub-District - Shyampur (2344503583)	Total	29,332	14,357 (48.95%)	4,277 (14.58%)	11,850 (40.4%)	78 (0.27%)	1,101 (3.75%)	1,170 (3.99%)
		Rural	29,332	14,357 (48.95%)	4,277 (14.58%)	11,850 (40.4%)	78 (0.27%)	1,101 (3.75%)	1,170 (3.99%)
		Urban	0	0 (0%)	0 (0%)	0 (0%)	0 (0%)	0 (0%)	0 (0%)
3	Sub-District - Ashta (2344503584)	Total	49,853	31,341 (62.87%)	4,223 (8.47%)	18,686 (37.48%)	336 (0.67%)	1,691 (3.39%)	3,252 (6.52%)
		Rural	38,356	24,280 (63.3%)	3,310 (8.63%)	11,743 (30.62%)	97 (0.25%)	1,190 (3.1%)	2,711 (7.07%)
		Urban	11,497	7,061 (61.42%)	913 (7.94%)	6,943 (60.39%)	239 (2.08%)	501 (4.36%)	541 (4.71%)
4	Sub-District - Jawar (2344503585)	Total	21,711	14,996 (69.07%)	1,293 (5.96%)	5,696 (26.24%)	28 (0.13%)	1,005 (4.63%)	1,066 (4.91%)
		Rural	20,250	14,114 (69.7%)	1,146 (5.66%)	4,954 (24.46%)	24 (0.12%)	971 (4.8%)	1,014 (5.01%)
		Urban	1,461	882 (60.37%)	147 (10.06%)	742 (50.79%)	4 (0.27%)	34 (2.33%)	52 (3.56%)
5	Sub-District - Ichhawar (2344503586)	Total	31,803	13,013 (40.92%)	2,789 (8.77%)	8,016 (25.21%)	106 (0.33%)	907 (2.85%)	2,164 (6.8%)
		Rural	29,174	11,396 (39.06%)	2,404 (8.24%)	6,426 (22.03%)	86 (0.29%)	832 (2.85%)	2,004 (6.87%)
		Urban	2,629	1,617 (61.51%)	385 (14.64%)	1,590 (60.48%)	20 (0.76%)	75 (2.85%)	160 (6.09%)
6	Sub-District - Nasrullaganj (2344503587)	Total	31,941	12,545 (39.28%)	2,096 (6.56%)	12,203 (38.2%)	157 (0.49%)	872 (2.73%)	1,689 (5.29%)
		Rural	27,672	9,871 (35.67%)	1,864 (6.74%)	9,350 (33.79%)	92 (0.33%)	644 (2.33%)	1,531 (5.53%)
		Urban	4,269	2,674 (62.64%)	232 (5.43%)	2,853 (66.83%)	65 (1.52%)	228 (5.34%)	158 (3.7%)
7	Sub-District - Budni (2344503588)	Total	18,259	9,844 (53.91%)	1,122 (6.14%)	8,039 (44.03%)	81 (0.44%)	805 (4.41%)	349 (1.91%)
		Rural	14,911	7,466 (50.07%)	863 (5.79%)	5,817 (39.01%)	59 (0.4%)	688 (4.61%)	278 (1.86%)
		Urban	3,348	2,378 (71.03%)	259 (7.74%)	2,222 (66.37%)	22 (0.66%)	117 (3.49%)	71 (2.12%)
8	Sub-District - Rehti (2344503589)	Total	16,953	7,021 (41.41%)	1,359 (8.02%)	6,897 (40.68%)	59 (0.35%)	251 (1.48%)	1,078 (6.36%)
		Rural	14,877	5,740 (38.58%)	1,197 (8.05%)	5,426 (36.47%)	36 (0.24%)	181 (1.22%)	970 (6.52%)
		Urban	2,076	1,281 (61.71%)	162 (7.8%)	1,471 (70.86%)	23 (1.11%)	70 (3.37%)	108 (5.2%)
	District - Sehare (23445)	Total	251,586	131,887 (52.42%)	24,647 (9.8%)	100,011 (39.75%)	1,566 (0.62%)	9,600 (3.82%)	14,285 (5.68%)
		Rural	206,935	102,644 (49.6%)	19,165 (9.26%)	68,315 (33.01%)	567 (0.27%)	6,932 (3.35%)	11,675 (5.64%)
		Urban	44,651	29,243 (65.49%)	5,482 (12.28%)	31,696 (70.99%)	999 (2.24%)	2,668 (5.98%)	2,610 (5.85%)

Note: Percentage is given in brackets after the number of households.

Data Source:-Census of India, 2011, HH- series Tables on Houses, Household amenities and assets.

Households having each of the specified assets in, 2011

Households having each of the specified assets in, 2011						Total/ Rural/ Urban	Name of Sub-District
Mobile Telephone	Both Land line and MobileTelephone	Bicycle	Scooter/ Motor Cycle/ Moped	Car/ Jeep/ Van	None of the specified asset		
11	12	13	14	15	16	3	2
28,565 (55.22%)	2,259 (4.37%)	25,596 (49.48%)	17,437 (33.71%)	1,935 (3.74%)	8,322 (16.09%)	Total	Sub-District - Sehore (2344503582)
15,632 (48.3%)	1,110 (3.43%)	14,048 (43.41%)	8,855 (27.36%)	628 (1.94%)	7,372 (22.78%)	Rural	
12,933 (66.76%)	1,149 (5.93%)	11,548 (59.61%)	8,582 (44.3%)	1,307 (6.75%)	950 (4.9%)	Urban	
14,168 (48.3%)	500 (1.7%)	9,067 (30.91%)	6,891 (23.49%)	688 (2.35%)	8,316 (28.35%)	Total	Sub-District - Shyampur (2344503583)
14,168 (48.3%)	500 (1.7%)	9,067 (30.91%)	6,891 (23.49%)	688 (2.35%)	8,316 (28.35%)	Rural	
0 (0%)	0 (0%)	0 (0%)	0 (0%)	0 (0%)	0 (0%)	Urban	
25,231 (50.61%)	1,686 (3.38%)	17,325 (34.75%)	10,663 (21.39%)	1,069 (2.14%)	12,728 (25.53%)	Total	Sub-District - Ashta (2344503584)
17,747 (46.27%)	1,199 (3.13%)	12,865 (33.54%)	7,195 (18.76%)	585 (1.53%)	11,141 (29.05%)	Rural	
7,484 (65.1%)	487 (4.24%)	4,460 (38.79%)	3,468 (30.16%)	484 (4.21%)	1,587 (13.8%)	Urban	
7,748 (35.69%)	442 (2.04%)	5,579 (25.7%)	3,458 (15.93%)	257 (1.18%)	8,469 (39.01%)	Total	Sub-District - Jawar (2344503585)
6,855 (33.85%)	420 (2.07%)	4,993 (24.66%)	3,176 (15.68%)	227 (1.12%)	8,164 (40.32%)	Rural	
893 (61.12%)	22 (1.51%)	586 (40.11%)	282 (19.3%)	30 (2.05%)	305 (20.88%)	Urban	
11,585 (36.43%)	823 (2.59%)	10,353 (32.55%)	5,273 (16.58%)	410 (1.29%)	11,274 (35.45%)	Total	Sub-District - Ichhawar (2344503586)
10,014 (34.33%)	767 (2.63%)	9,159 (31.39%)	4,522 (15.5%)	295 (1.01%)	10,936 (37.49%)	Rural	
1,571 (59.76%)	56 (2.13%)	1,194 (45.42%)	751 (28.57%)	115 (4.37%)	338 (12.86%)	Urban	
15,655 (49.01%)	827 (2.59%)	6,335 (19.83%)	8,474 (26.53%)	809 (2.53%)	9,749 (30.52%)	Total	Sub-District - Nasrullaganj (2344503587)
12,537 (45.31%)	694 (2.51%)	5,043 (18.22%)	6,732 (24.33%)	570 (2.06%)	9,286 (33.56%)	Rural	
3,118 (73.04%)	133 (3.12%)	1,292 (30.26%)	1,742 (40.81%)	239 (5.6%)	463 (10.85%)	Urban	
9,387 (51.41%)	200 (1.1%)	4,473 (24.5%)	4,049 (22.18%)	446 (2.44%)	5,480 (30.01%)	Total	Sub-District - Budni (2344503588)
7,036 (47.19%)	152 (1.02%)	2,980 (19.99%)	3,044 (20.41%)	312 (2.09%)	5,024 (33.69%)	Rural	
2,351 (70.22%)	48 (1.43%)	1,493 (44.59%)	1,005 (30.02%)	134 (4%)	456 (13.62%)	Urban	
7,437 (43.87%)	558 (3.29%)	3,916 (23.1%)	4,190 (24.72%)	427 (2.52%)	5,225 (30.82%)	Total	Sub-District - Rehti (2344503589)
5,961 (40.07%)	479 (3.22%)	3,243 (21.8%)	3,374 (22.68%)	329 (2.21%)	5,022 (33.76%)	Rural	
1,476 (71.1%)	79 (3.81%)	673 (32.42%)	816 (39.31%)	98 (4.72%)	203 (9.78%)	Urban	
119,776 (47.61%)	7,295 (2.9%)	82,644 (32.85%)	60,435 (24.02%)	6,041 (2.4%)	69,563 (27.65%)	Total	District - Sehore (23445)
89,950 (43.47%)	5,321 (2.57%)	61,398 (29.67%)	43,789 (21.16%)	3,634 (1.76%)	65,261 (31.54%)	Rural	
29,826 (66.8%)	1,974 (4.42%)	21,246 (47.58%)	16,646 (37.28%)	2,407 (5.39%)	4,302 (9.63%)	Urban	



Directorate of Census Operations, Madhya Pradesh
Ministry of Home Affairs,
Janganana Bhavan,
Area Hills, Jail Road, Bhopal - 462004

Email: dco-mah.rgi@censusindia.gov.in
Website: <http://www.censusindia.gov.in>

