

CENSUS OF INDIA 2011-PROVISIONAL POPULATION TOTALS- RURAL AND URBAN DISTRIBUTION (INDIA, KERALA, DISTRICTS)

INDIA/ STATE/ DISTRICT	Total / Rural/ Urban	Population			Percentage of decadal growth 2001- 2011	Percentage of child population in the age-group 0-6			Literacy Rate			Sex ratio of total populat ion	Sex ratio of child populat ion in the age- group 0-6	Percent age share of urban populat ion
		Persons	Males [#]	Females		Persons	Males [#]	Females	Persons	Males [#]	Females			
1	2	3	4	5	6	7	8	9	10	11	12	13	14	15
INDIA	T	1,21,01,93,422	62,37,24,248	58,64,69,174	17.64	13.12	13.30	12.93	74.04	82.14	65.46	940	914	31.16
	R	83,30,87,662	42,79,17,052	40,51,70,610	17.19	14.11	14.32	13.90	68.91	78.57	58.75	947	919	
	U	37,71,05,760	19,58,07,196	18,12,98,564	18.12	10.93	11.07	10.78	84.98	89.67	79.92	926	902	
KERALA	T	3,33,87,677	1,60,21,290	1,73,66,387	4.86	9.95	10.59	9.36	93.91	96.02	91.98	1084	959	47.72
	R	1,74,55,506	84,03,706	90,51,800	-25.96	10.01	10.61	9.45	92.92	95.29	90.74	1077	960	
	U	1,59,32,171	76,17,584	83,14,587	92.72	9.88	10.56	9.27	94.99	96.83	93.33	1091	958	
Kasaragod District	T	13,02,600	6,26,617	6,75,983	8.18	11.46	12.15	10.82	89.85	93.93	86.13	1079	960	38.78
	R	7,97,424	3,87,324	4,10,100	-17.82	11.07	11.61	10.56	88.71	93.11	84.61	1059	964	
	U	5,05,176	2,39,293	2,65,883	116.16	12.07	13.03	11.21	91.67	95.27	88.49	1111	956	
Kannur District	T	25,25,637	11,84,012	13,41,625	4.84	10.50	11.42	9.70	95.41	97.54	93.57	1133	962	65.05
	R	8,82,745	4,26,243	4,56,502	-26.20	10.46	11.07	9.89	93.88	96.50	91.48	1071	956	
	U	16,42,892	7,57,769	8,85,123	35.45	10.53	11.61	9.60	96.23	98.12	94.64	1168	965	
Wayanad District	T	8,16,558	4,01,314	4,15,244	4.60	10.99	11.41	10.58	89.32	92.84	85.94	1035	960	3.87
	R	7,84,981	3,85,922	3,99,059	4.52	10.99	11.40	10.59	89.22	92.77	85.82	1034	960	
	U	31,577	15,392	16,185	6.64	11.03	11.58	10.52	91.63	94.58	88.87	1052	955	
Kozhikode District	T	30,89,543	14,73,028	16,16,515	7.31	10.47	11.19	9.82	95.24	97.57	93.16	1097	963	67.15
	R	10,14,765	4,85,654	5,29,111	-42.93	10.91	11.63	10.25	94.79	97.42	92.41	1089	961	
	U	20,74,778	9,87,374	10,87,404	88.42	10.26	10.97	9.61	95.47	97.64	93.52	1101	964	
Malappuram District	T	41,10,956	19,61,014	21,49,942	13.39	13.45	14.38	12.60	93.55	95.78	91.55	1096	960	44.19
	R	22,94,473	10,95,465	11,99,008	-29.82	13.40	14.31	12.56	92.67	94.97	90.61	1095	961	
	U	18,16,483	8,65,549	9,50,934	410.00	13.51	14.47	12.64	94.66	96.81	92.74	1099	959	
Palakkad District	T	28,10,892	13,60,067	14,50,825	7.39	10.26	10.80	9.75	88.49	92.27	84.99	1067	962	24.09
	R	21,33,699	10,31,940	11,01,759	-5.63	10.39	10.94	9.88	87.23	91.27	83.49	1068	964	
	U	6,77,193	3,28,127	3,49,066	89.92	9.84	10.37	9.34	92.45	95.41	89.70	1064	958	
Thrissur District	T	31,10,327	14,74,665	16,35,662	4.58	9.30	10.07	8.60	95.32	96.98	93.85	1109	948	67.19
	R	10,20,537	4,85,875	5,34,662	-52.20	9.43	10.13	8.79	93.99	96.09	92.11	1100	955	
	U	20,89,790	9,88,790	11,01,000	148.95	9.23	10.03	8.51	95.97	97.41	94.70	1113	944	
Ernakulam District	T	32,79,860	16,17,602	16,62,258	5.60	8.82	9.15	8.50	95.68	97.14	94.27	1028	954	68.07
	R	10,47,296	5,18,040	5,29,256	-35.70	8.44	8.74	8.16	94.34	95.96	92.76	1022	954	
	U	22,32,564	10,99,562	11,33,002	51.15	9.00	9.35	8.65	96.32	97.70	94.98	1030	954	
Idukki District	T	11,07,453	5,51,944	5,55,509	-1.93	9.04	9.26	8.82	92.20	94.84	89.59	1006	958	4.70
	R	10,55,428	5,26,420	5,29,008	-1.51	9.02	9.24	8.80	92.03	94.73	89.34	1005	957	
	U	52,025	25,524	26,501	-9.67	9.49	9.83	9.16	95.74	97.10	94.45	1038	968	
Kottayam District	T	19,79,384	9,70,140	10,09,244	1.32	8.52	8.88	8.17	96.40	97.17	95.67	1040	957	28.58
	R	14,13,773	6,94,308	7,19,465	-14.52	8.56	8.91	8.23	97.17	97.97	96.40	1036	957	
	U	5,65,611	2,75,832	2,89,779	88.66	8.41	8.80	8.03	94.49	95.16	93.86	1051	958	
Alappuzha District	T	21,21,943	10,10,252	11,11,691	0.61	8.77	9.46	8.14	96.26	97.90	94.80	1100	947	54.06
	R	9,74,916	4,62,571	5,12,345	-34.47	9.08	9.82	8.42	96.72	98.24	95.38	1108	950	
	U	11,47,027	5,47,681	5,99,346	84.57	8.50	9.16	7.90	95.87	97.62	94.30	1094	944	
Pathanamthitta District	T	11,95,537	5,61,620	6,33,917	-3.12	7.65	8.29	7.09	96.93	97.70	96.26	1129	964	11.00
	R	10,64,076	4,99,745	5,64,331	-4.16	7.65	8.29	7.08	96.87	97.64	96.19	1129	964	
	U	1,31,461	61,875	69,586	6.19	7.70	8.32	7.15	97.42	98.15	96.79	1125	967	
Kollam District	T	26,29,703	12,44,815	13,84,888	1.72	9.05	9.76	8.42	93.77	95.83	91.95	1113	960	45.11
	R	14,43,363	6,78,969	7,64,394	-31.89	9.02	9.78	8.35	94.10	96.15	92.30	1126	961	
	U	11,86,340	5,65,846	6,20,494	154.59	9.09	9.73	8.50	93.38	95.46	91.52	1097	958	
Thiruvananthapuram District	T	33,07,284	15,84,200	17,23,084	2.25	8.79	9.33	8.29	92.66	94.60	90.89	1088	967	53.80
	R	15,28,030	7,25,230	8,02,800	-28.69	9.15	9.82	8.55	91.98	94.27	89.95	1107	963	
	U	17,79,254	8,58,970	9,20,284	62.99	8.48	8.91	8.07	93.24	94.89	91.71	1071	970	

Males include both males and others

ADMINISTRATIVE UNITS-KERALA				
	2001	2011	Percentage of urban population	
No. of Districts	14	14		
No. of Sub-Districts (Talucs)	63	63	2001	2011
No. of Towns	159	520	25.96	47.72
No. of Villages	1,364	1,018		

NUMBER OF TOWNS AND URBAN POPULATION IN KERALA		
Census Year	No. of towns	Urban population
1901	21	4,54,499
1911	27	5,24,661
1921	44	6,80,900
1931	53	9,16,330
1941	62	11,95,550
1951	94	18,25,832
1961	92	25,54,141
1971	88	34,66,449
1981	106	47,71,275
1991	197	76,80,294
2001	159	82,66,925
2011	520	1,59,32,171

GROWTH IN NO. OF TOWNS (KERALA)			
Towns	2001	2011	% Growth (Rounded to next digit)
STs	60	59	-2%
CTs	99	461	366%
Total	159	520	227 %

Some Concepts and Definitions

What is census?

Population census is the total process of collecting, compiling, analyzing or otherwise disseminating demographic, economic and social data pertaining, at a specific time, to all persons in a country or a well defined part of a country. As such, the census provides a snapshot of the country's population and housing at a given point of time.

Classification of Area:

For Census purposes total geographical area is broadly classified into Rural and Urban.

Urban: Constituents of urban areas are Statutory Towns, Census Towns and Outgrowths.

Statutory Town (ST): All places with a municipality, corporation, cantonment board or notified town area committee etc. No. of STs in Kerala: 59*

Census Town (CT): Places that satisfy the following criteria are termed as Census Towns (CTs). (a) A minimum population of 5000 (b) At least 75% of the male main working population engaged in non-agricultural pursuits (c) A density of population of at least 400 per sq.km No. of CTs in Kerala: 461 *

Out Growth (OG): Out Growth should be a viable unit such as a village or part of a village contiguous to a statutory town and possess the urban features in terms of infrastructure and amenities such as pucca roads, electricity, taps, drainage system, education institutions, post offices, medical facilities, banks, etc. Examples of OGs are Railway colonies, University campuses, Port areas, that may come up near a city or statutory towns outside its statutory limits but within the revenue limit of a village or villages contiguous to the town or city.

No. of OGs in Kerala: 16 *

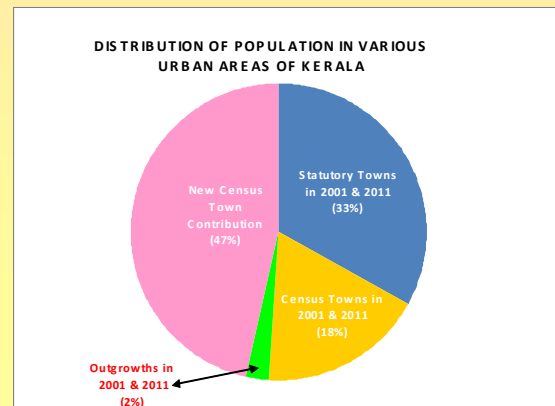
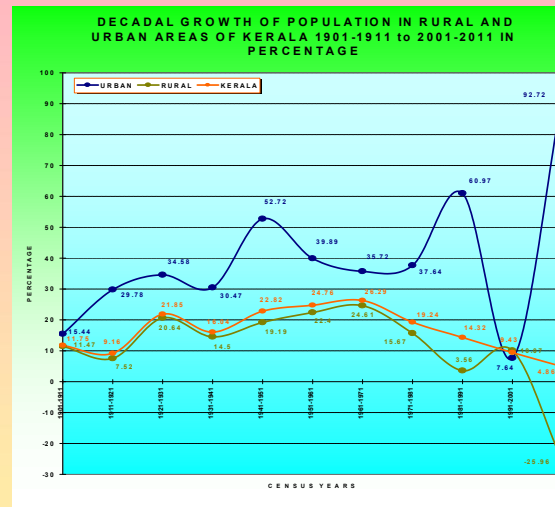
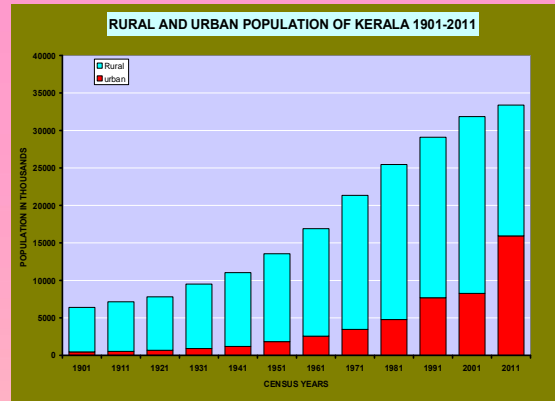
Urban Agglomeration (UA): It is a continuous urban spread constituting a town and its adjoining urban outgrowths (OGs) or two or more physically contiguous towns together and any adjoining urban out-growths of such towns.

No. of UAs in Kerala: 19 *

Rural: All areas other than urban are rural. The basic unit for rural areas is the revenue village.

No. of Villages in Kerala: 1018 *

* All administrative units are as on 31.12.2009, the date of freezing of administrative boundaries for Census.



CENSUS OF INDIA 2011

SUMMARY OF PROVISIONAL POPULATION FIGURES KERALA

RURAL - URBAN DISTRIBUTION

Census of India, 2011 is the second Census of the 21st century and 7th Census after Independence. The provisional results of 2011 show that Population of Kerala as on 1st March 2011 is 3,33,87,677 with 1,74,55,506 in Rural and 1,59,32,171 in Urban.



Our Census, Our Future

Directorate of Census Operations, Kerala
C.G.O. Complex, Poonkulam, Vellayani(P.O)
Thiruvananthapuram-695 522

Phone: 0471-2481859, 2481861 Fax: 0471 2481860

E-mail: dco-ker.rgi@censusindia.gov.in